C.S.A.H. 61 / CHASKA BOULEVARD
CHASKA, MN

PROJECT LOCATION

PROJECT LOCATION
CARVER COUNTY

LAYOUT LEGEND

- PROPOSED ROADWAY
- RAISED CONC. MEDIAN, CURB & GUTTER
- PAVED SHOULDERS
- SIDEWALK / BIKEWAYS
- BRIDGE EXPANSION
- TRAIL
- BY OTHERS
- LANDSCAPING/GREEN SPACE
- RETAINING WALL
- PROPOSED RIGHT OF WAY
- EXISTING RIGHT OF WAY
- PERMANENT EASEMENT - (EXISTING)
- TEMPORARY EASEMENT
- VARIES* - EXISTING RIGHT OF WAY
- EXISTING PROPERTY LINE
- CONSTRUCTION LIMITS
- APPROX. CITY LIMITS
- EXISTING FIBER OPTIC
- EXISTING WATERMAIN
- EXISTING SANITARY SEWER
- EXISTING STORM SEWER
- EXISTING POWER UNDERGROUND
- EXISTING OVERHEAD LINE
- EXISTING GAS LINE
- EXISTING COMMUNICATION LINE
- IMPLACE SIGNAL
- IMPLACE AND PROPOSED SIGNAL

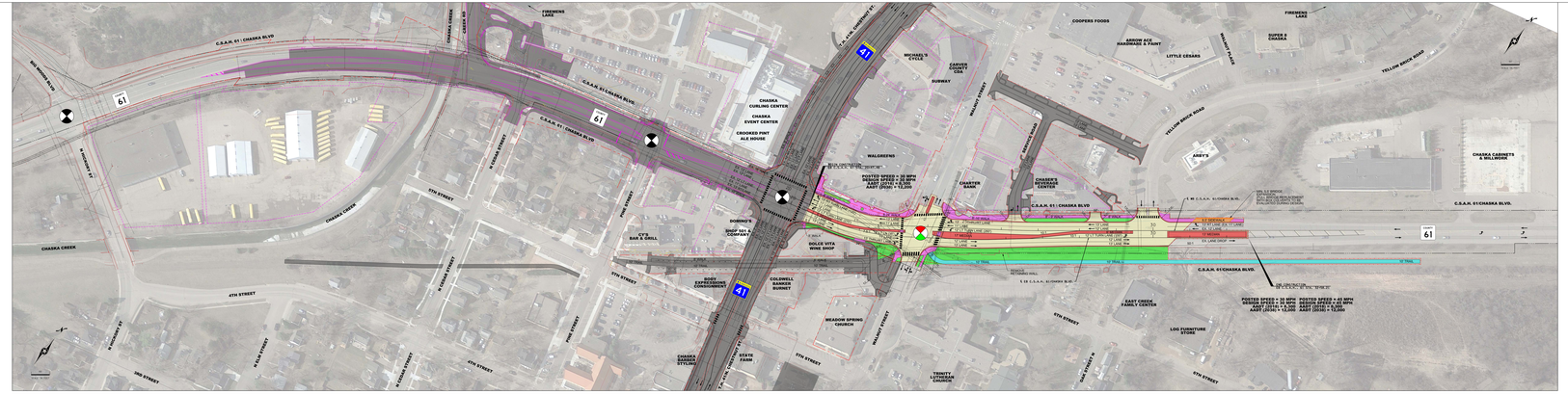

TYPICAL SECTIONS
NOT TO SCALE
ALL SLOPES IN FT:FT



EB C.S.A.H. 61 / CHASKA BLVD.

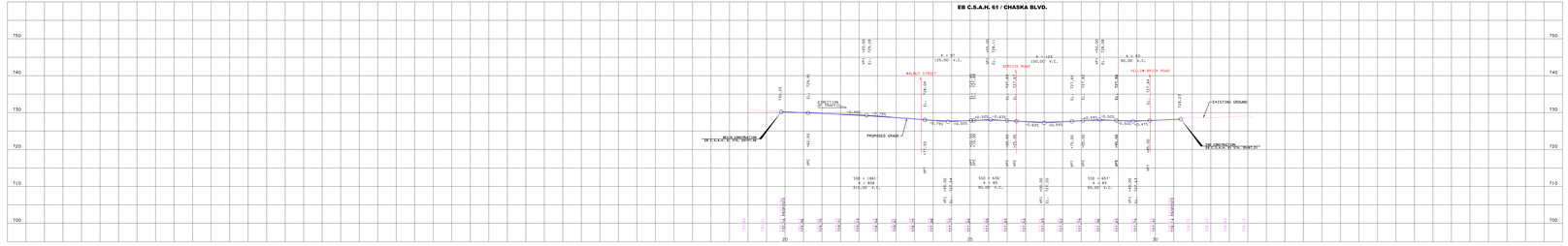
750
740
730
720
710
700
BEGIN CONSTRUCTION
STA. 1006+00 ± 10' (EB)
EL. 715.00 ± 0.5'
CURB & GUTTER
EL. 715.00 ± 0.5'
PROPOSED GRADE
EXISTING GROUND
END CONSTRUCTION
STA. 1014+00 ± 10' (EB)
EL. 715.00 ± 0.5'
WALNUT STREET
SERVICE ROAD
YELLOW BRICK ROAD
VC = 125
125.00' V.C.
VC = 150
150.00' V.C.
VC = 90
90.00' V.C.
VC = 90
90.00' V.C.
VC = 150
150.00' V.C.
VC = 90
90.00' V.C.
K = 18.1
K = 18.1
K = 18.1