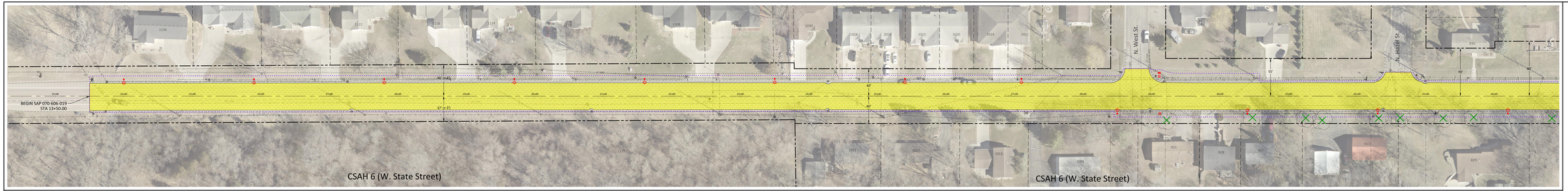

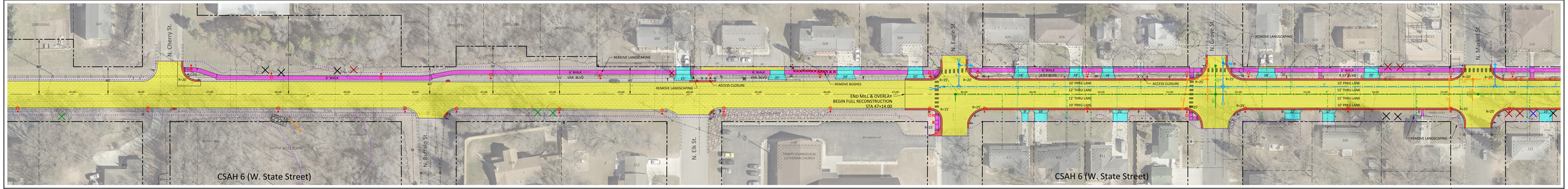

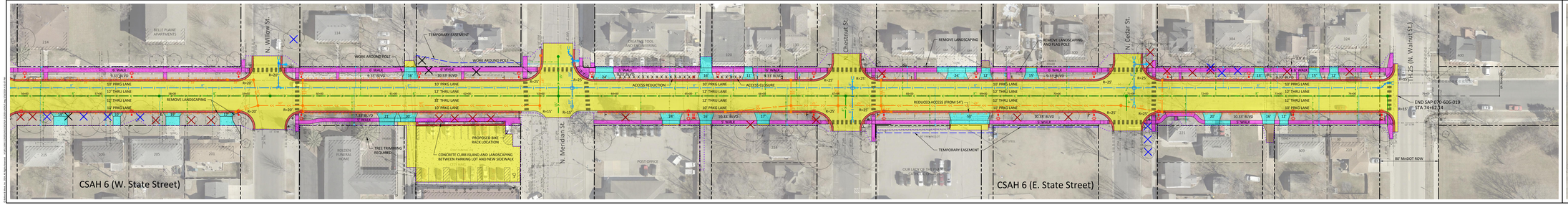

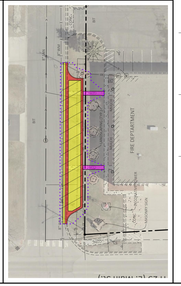

GEOMETRIC LAYOUT

March, 2024

2024 CSAH 6 Street & Utility Improvements
SAP 070-606-019

N

SCALE 0 50 FEET

LEGEND

- EXISTING RIGHT-OF-WAY LINE (40' FROM CL TYP.)
- APPROXIMATE PROPERTY LINE
- CONSTRUCTION LIMITS
- BITUMINOUS MILL & OVERLAY
- BITUMINOUS PAVEMENT RECONSTRUCTION
- CONCRETE DRIVEWAY
- CONCRETE SIDEWALK
- CONCRETE CURB & GUTTER (B624 TYP.)
- AGGREGATE SURFACE
- PROPOSED STORM SEWER
- PROPOSED SANITARY SEWER
- PROPOSED WATERMAIN
- PROPOSED LIGHT POLE
- GRUB STUMP
- CLEAR & GRUB TREE - ASH
- CLEAR & GRUB TREE - ASH (BY COUNTY)
- CLEAR & GRUB TREE - NON-ASH

TYPICAL SECTIONS

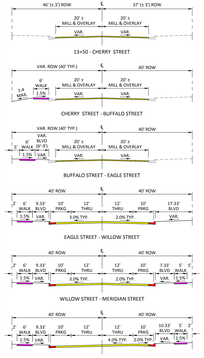

Scott COUNTY | MINNESOTA

Belle Plaine

BOLTON & MENK