





Map Document: \\arseserver1\GIS\HOPKIN\11305431\ESRI\Pro\2023\AssessmentRoll.aprx | Username: davidisa | Date Saved: 11/15/2023 12:28 PM

Legend

-  8th Ave N Street Frontage Assessment
-  7th Ave N Street Frontage Assessment
-  3rd St N Side Street Unit Assessment
-  Parcels



0 200
Feet

Source: Hennepin County, MnGeo