






U.S. Highway 10/169 Improvement Project

Find this info on the website.

















































Access During the Project

Will I have access to Hwy 10/169 from this road?

Access to  

KEY TO SYMBOLS	
Access level to Hwy 10	
	Full access on/off Hwy 10
	Partial access on/off Hwy 10
	No access on/off Hwy 10

Access at Highway 10/169 intersections will vary within each project stage.

Street name	2022			2023			FINAL STATUS
	April-July	August-November	December-April	April-May	June-September	September-November	
							
Hwy 10 access	Hwy 10 access	Hwy 10 access	Hwy 10 access	Hwy 10 access	Hwy 10 access	Hwy 10 access	
Thurston Ave							
Cutters Lane							
Fairoak Ave							
Main Street							
Ferry Street							
4th Ave	n/a	n/a	n/a	n/a	n/a	n/a	n/a
7th Ave							



Accessibility shown for vehicles 10-ft or less in height.