

WELCOME

Lanesboro Highway 250 Reconstruction Project

Public Meeting



Scan the QR code or visit
Lanesboro250Project.com to learn more!


Lanesboro Highway 250 Reconstruction Project

The City of Lanesboro, in partnership with MnDOT, plans to reconstruct Hwy 250 from the bridge over the Root River to Hwy 16. This project will coordinate efforts to improve the overall infrastructure of the area and address safety concerns.

Project Objectives



Reconstruct
Highway 250



Replace city utilities and
stormwater facilities



Improve bike & pedestrian
crossings, sidewalks, and trails



Improve vehicle, bicycle
and pedestrian safety

Project Timeline

- **March 25th, 2025** – Public open house for preliminary layout options
- **Spring 2025** – Final layout proposal development
- **Early Summer 2025** – Public open house for final construction layout and preliminary assessment information
- **Summer 2025 – Fall 2026** – Outreach meetings with business and property owners, stakeholder coordination and planning construction staging
- **Fall 2026** – Public open house for construction staging, business access, and assessment information
- **Early 2027** – Project bidding
- **Spring 2027** – Public open house for additional assessment information and what to expect during construction
- **Summer 2027** – Construction begins

Contact Us



(507) 216-8187

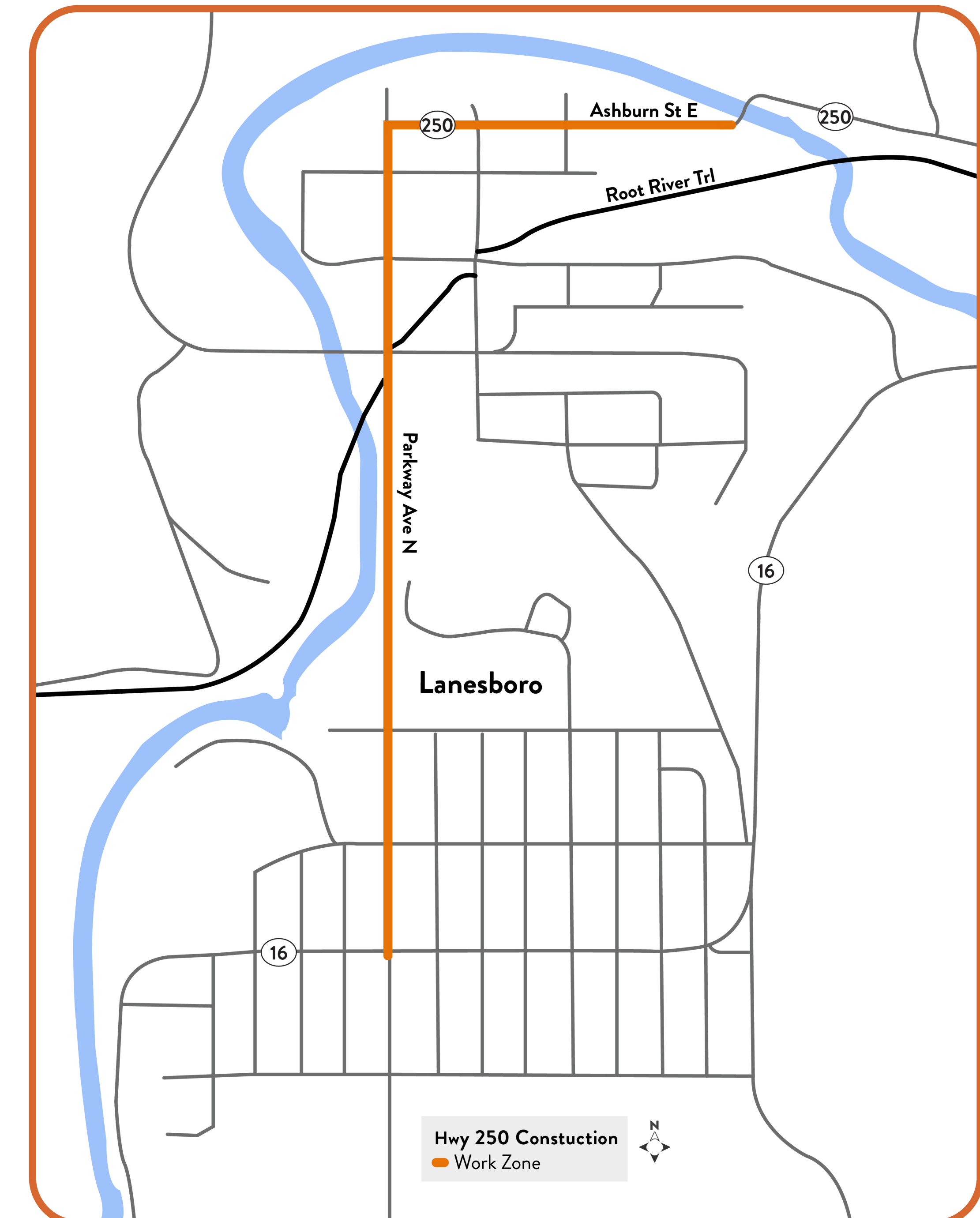


info@Lanesboro250Project.com



Scan the QR code or visit
Lanesboro250Project.com to learn more!

Project Area











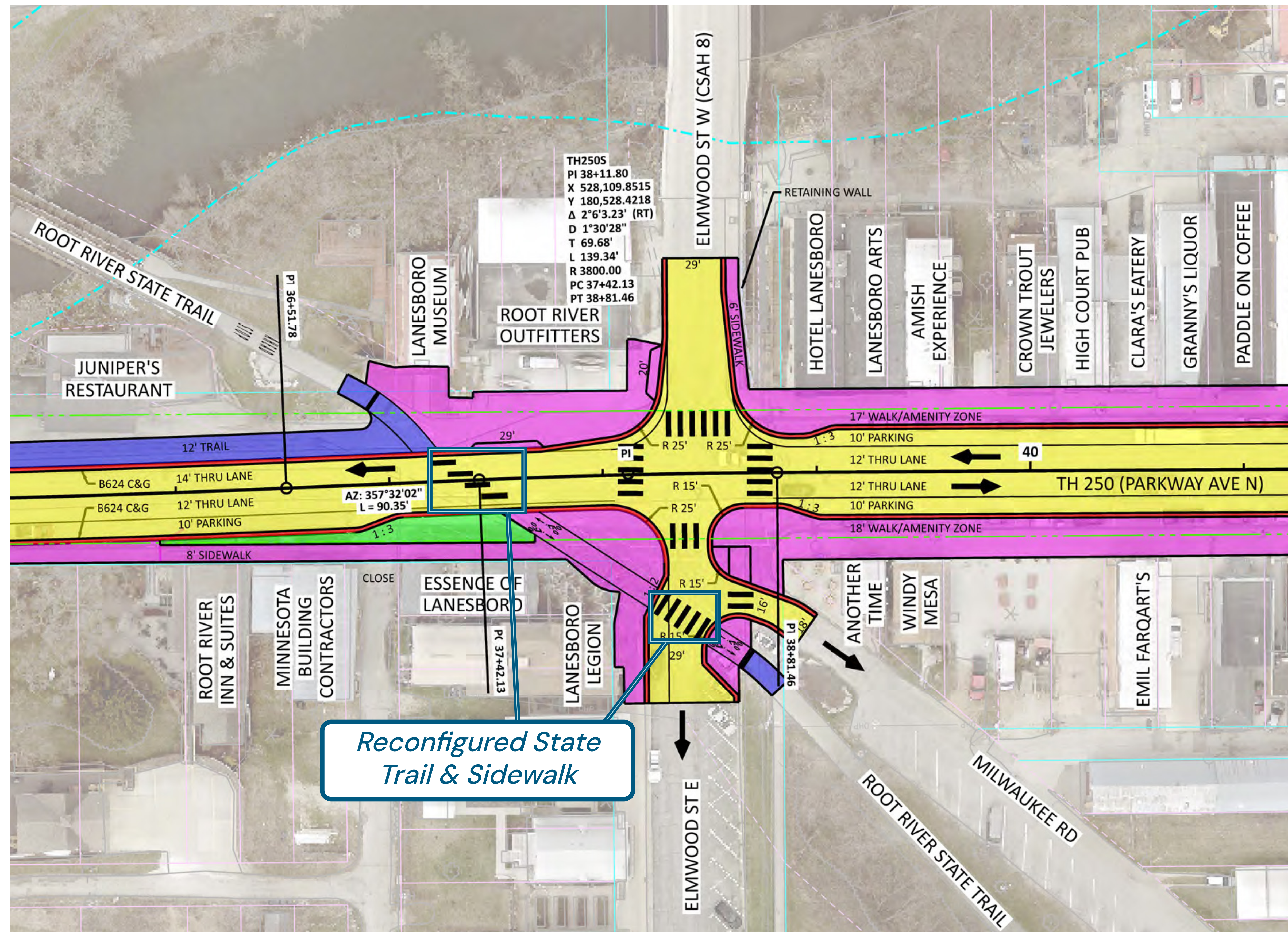
Lanesboro Highway 250 Reconstruction Project

Elwood Street

Improvements Include:

- Shortened trail crossings of Hwy. 250
- Increased space for pedestrians

LEGEND	
	BITUMINOUS PAVEMENT
	BITUMINOUS TRAIL / DRIVEWAY
	CONCRETE WALK, DRIVEWAY PAVEMENT
	CURB AND GUTTER
	VEGETATION
	EXISTING RIGHT-OF-WAY
	CONSTRUCTION LIMITS
	FLOOD LIMIT LINE











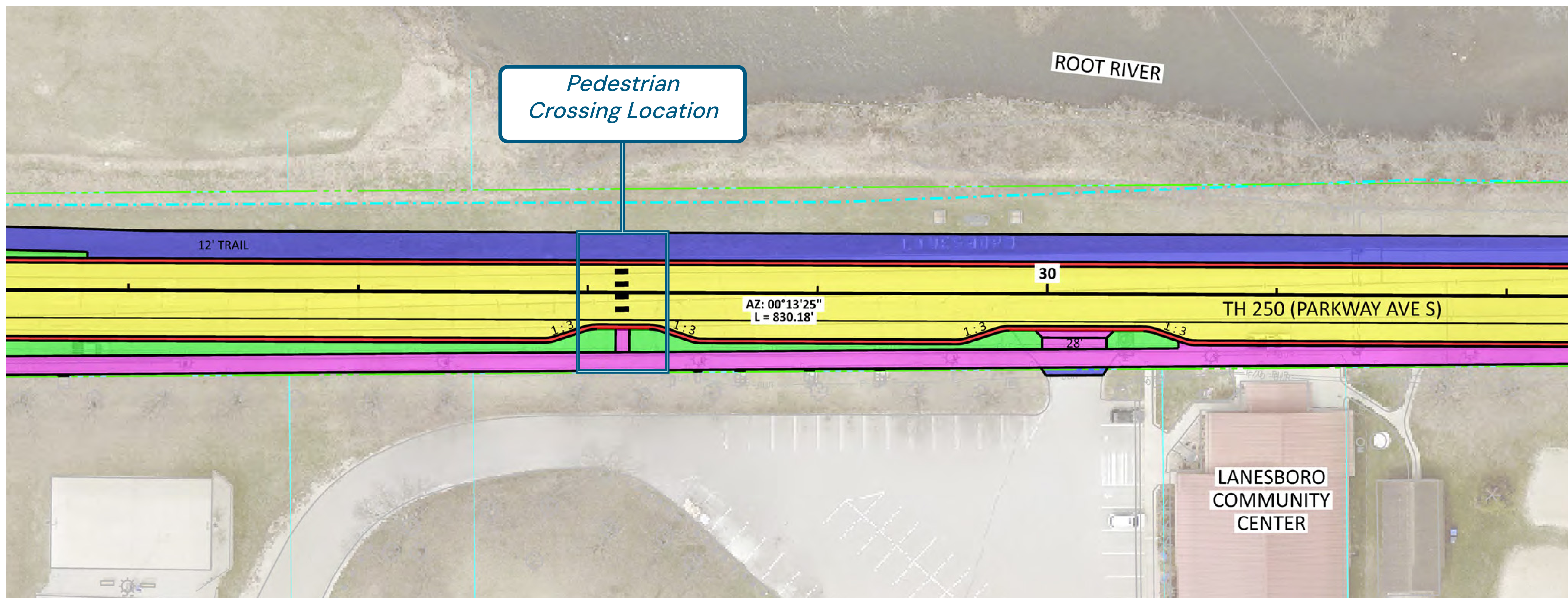
Lanesboro Highway 250 Reconstruction Project

Community Center & Pedestrian Crossing

Improvements Include:

- Widened sidewalk along the park
- New trail along the river side of the road
- Pedestrian crossing (we want your input!)

LEGEND	
	BITUMINOUS PAVEMENT
	BITUMINOUS TRAIL / DRIVEWAY
	CONCRETE WALK, DRIVEWAY PAVEMENT
	CURB AND GUTTER
	VEGETATION
	EXISTING RIGHT-OF-WAY
	CONSTRUCTION LIMITS
	FLOOD LIMIT LINE











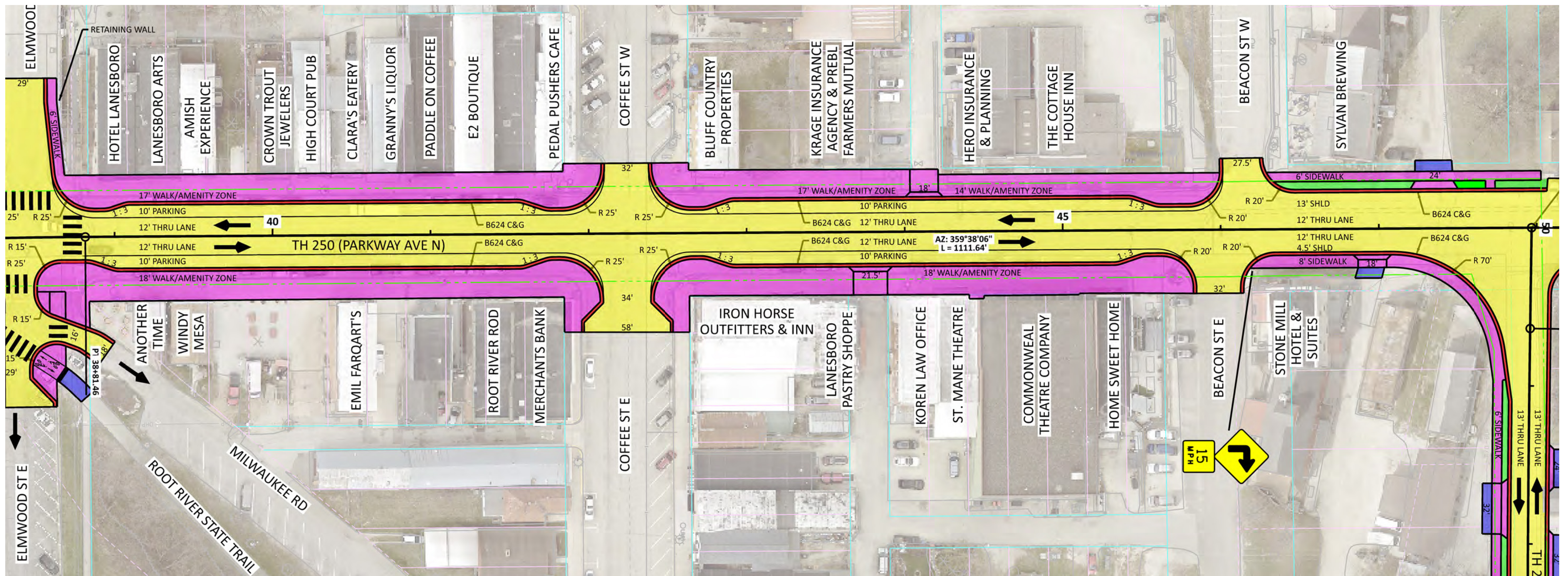
Lanesboro Highway 250 Reconstruction Project

Downtown Area

Improvements Include:

- Sidewalk enhancements (bumpouts and additional width)
- Parking locations maximized
- Truck movements facilitated (see printed layouts for turning movements)

LEGEND	
	BITUMINOUS PAVEMENT
	BITUMINOUS TRAIL / DRIVEWAY
	CONCRETE WALK, DRIVEWAY PAVEMENT
	CURB AND GUTTER
	VEGETATION
	EXISTING RIGHT-OF-WAY
	CONSTRUCTION LIMITS
	FLOOD LIMIT LINE











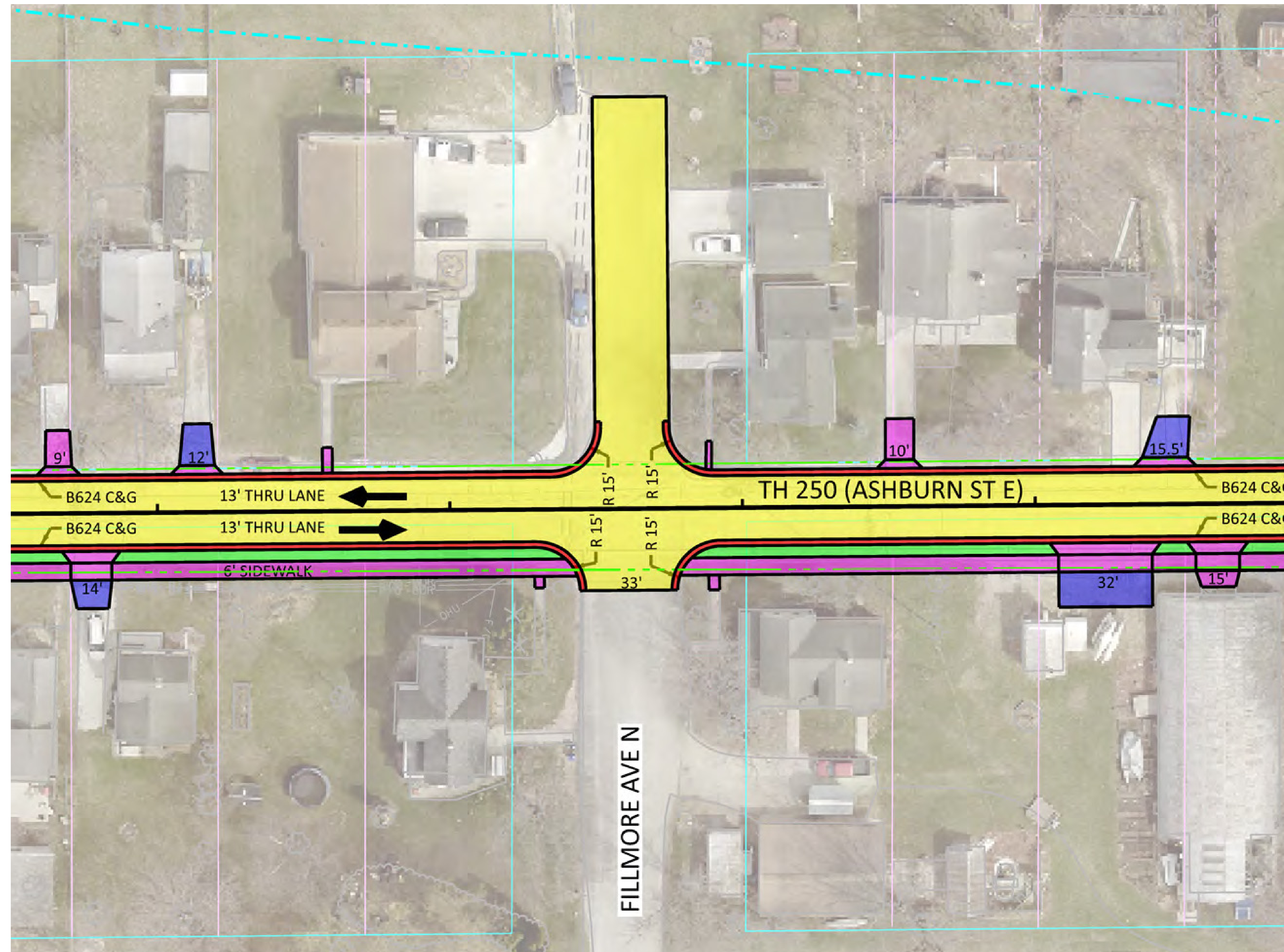
Lanesboro Highway 250 Reconstruction Project

Ashburn Area

Improvements Include:

- Addition of curb and gutter
- 6-foot sidewalk added on south side of the road
- Sidewalk connection to river access (check it out at the printed layout!)

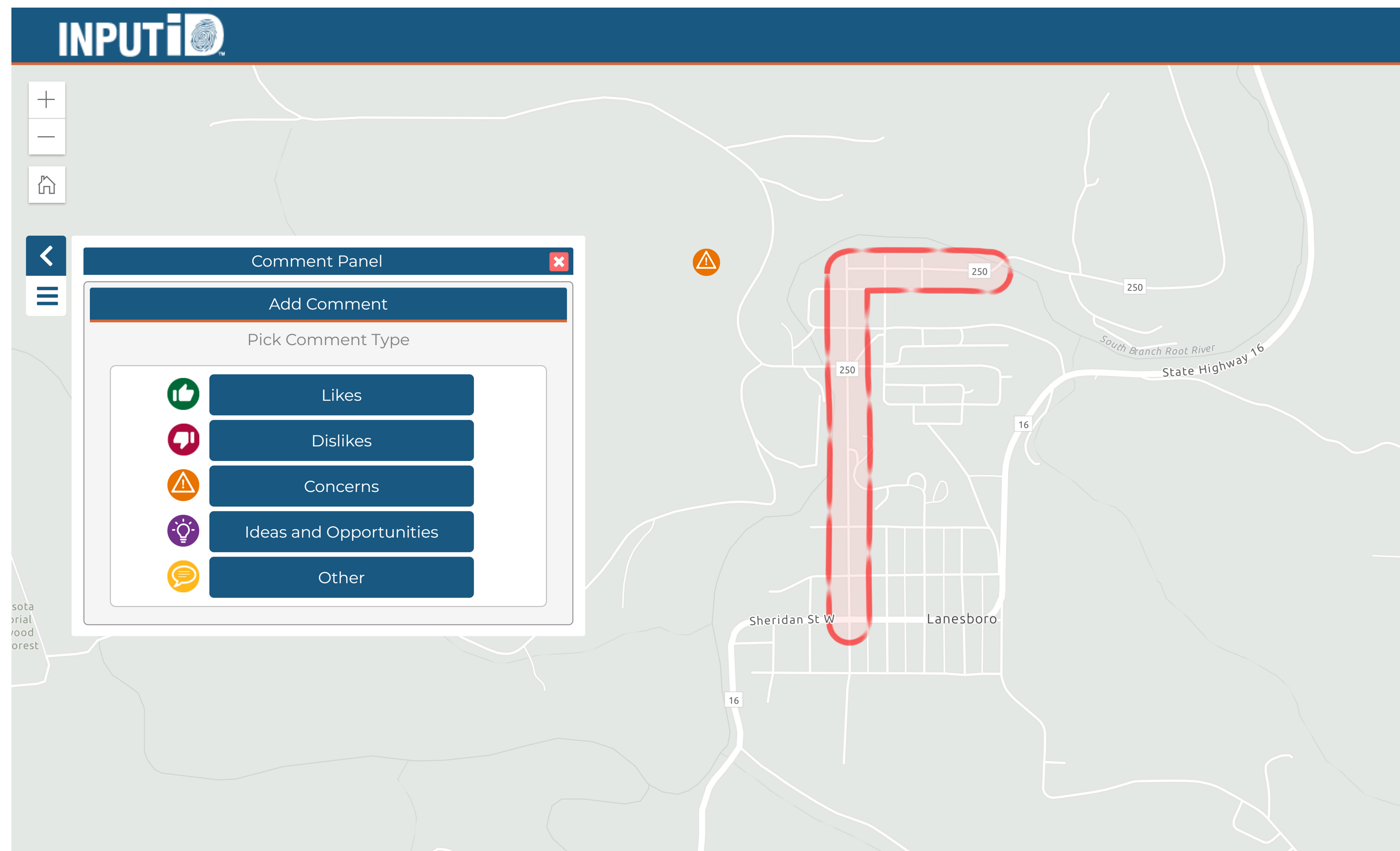
LEGEND	
	BITUMINOUS PAVEMENT
	BITUMINOUS TRAIL / DRIVEWAY
	CONCRETE WALK, DRIVEWAY PAVEMENT
	CURB AND GUTTER
	VEGETATION
	EXISTING RIGHT-OF-WAY
	CONSTRUCTION LIMITS
	FLOOD LIMIT LINE



Lanesboro Highway 250 Reconstruction Project

Share your feedback!

Use this interactive comment map to share your suggestions, concerns, and ideas. Your comments on the area's existing issues and future opportunities provide valuable insight as the project team moves forward in the design process.



Scan or visit
bit.ly/lanesboro-250

How to use the Comment Map

Likes – Make note of aspects of Highway 250 that you think are positive and should be kept in future designs.

Dislikes – Point out design aspects and existing conditions that you feel should be improved.

Concerns – Use this option to note concerns, whether with existing conditions or potential design problems, such as known safety issues.

Ideas and Opportunities – Do you have a suggestion or new idea that could be added to Highway 250? Note it using this option.

Other – Use “other” for any general comments you might have.