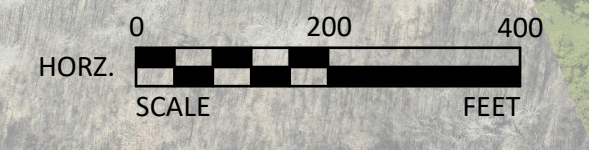



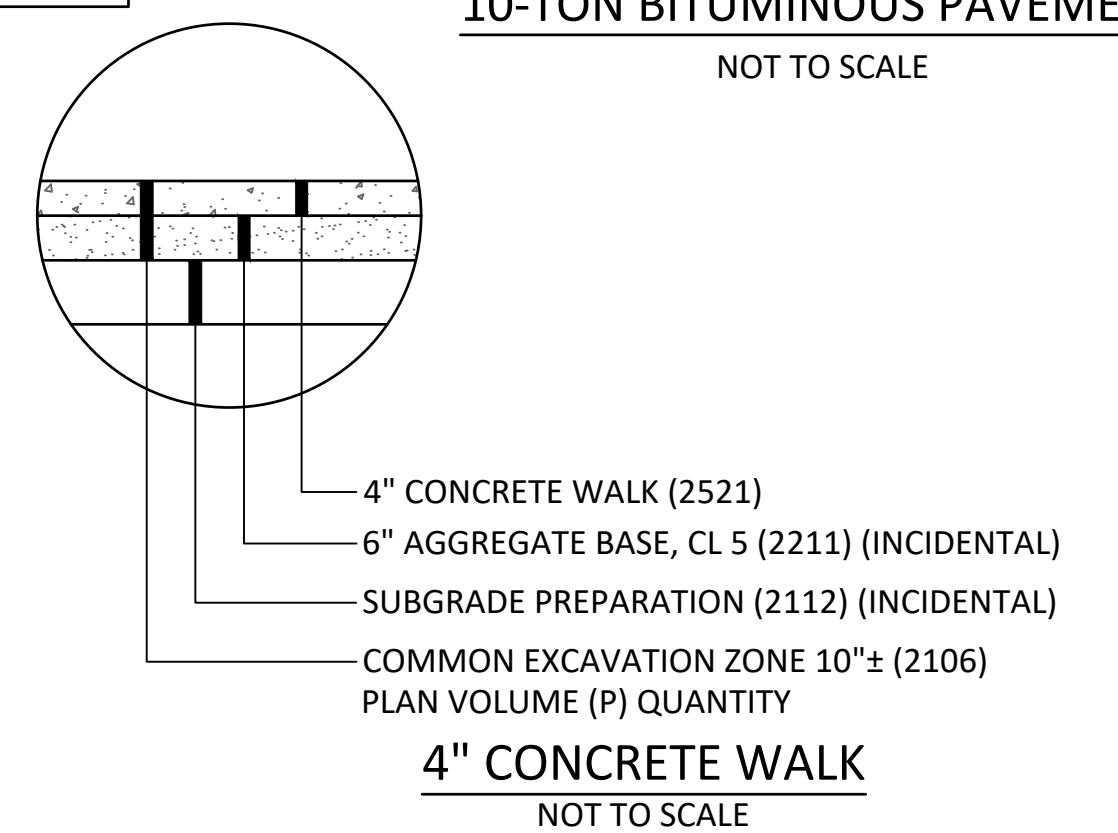
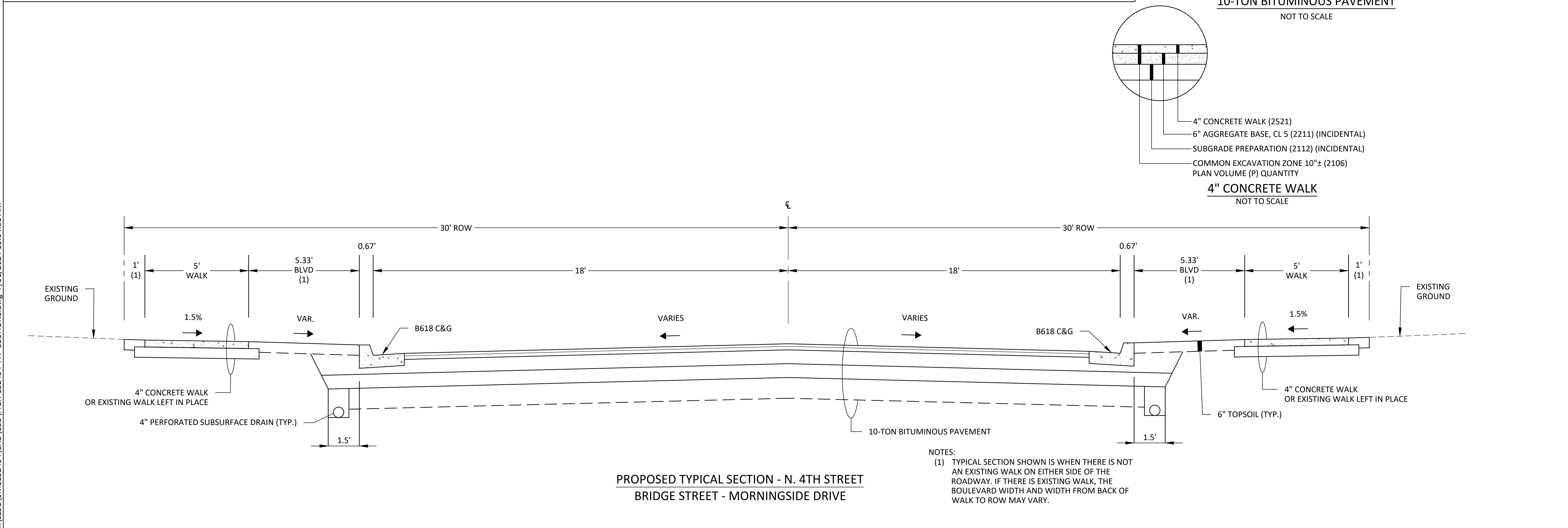
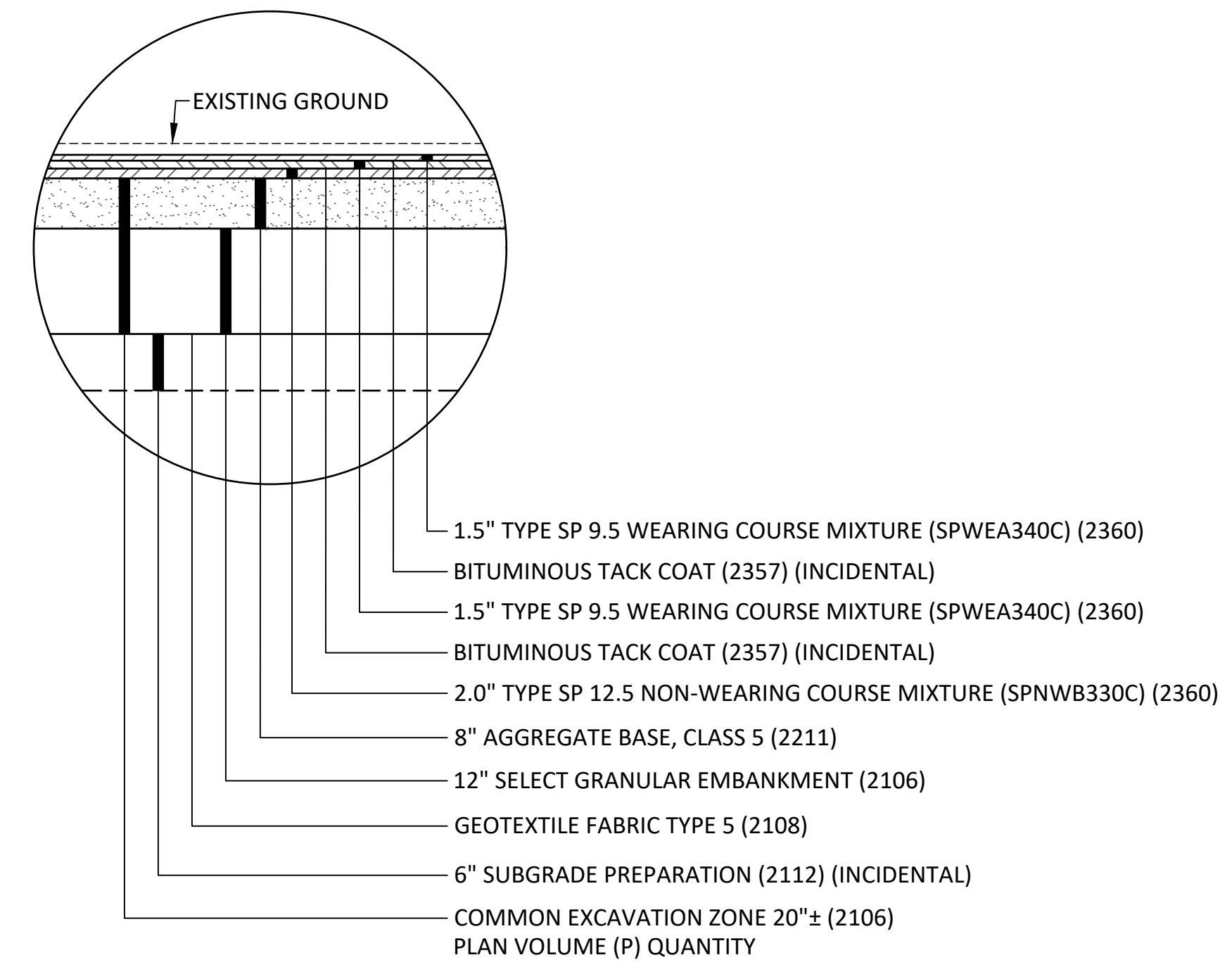
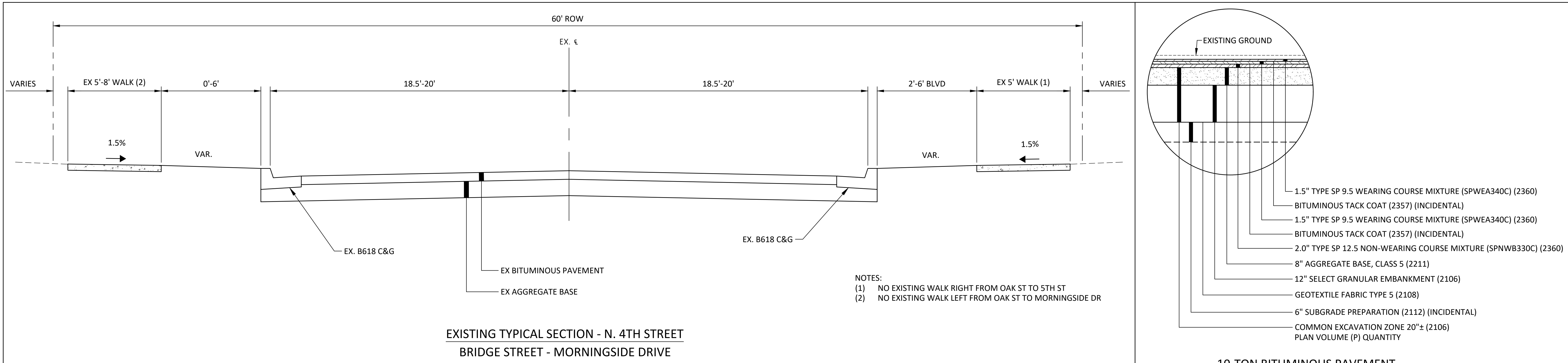


LEGEND

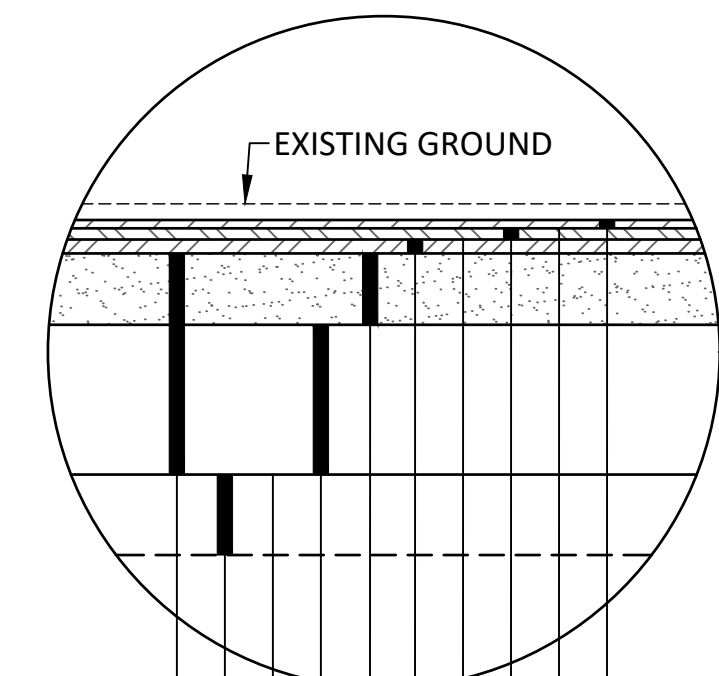
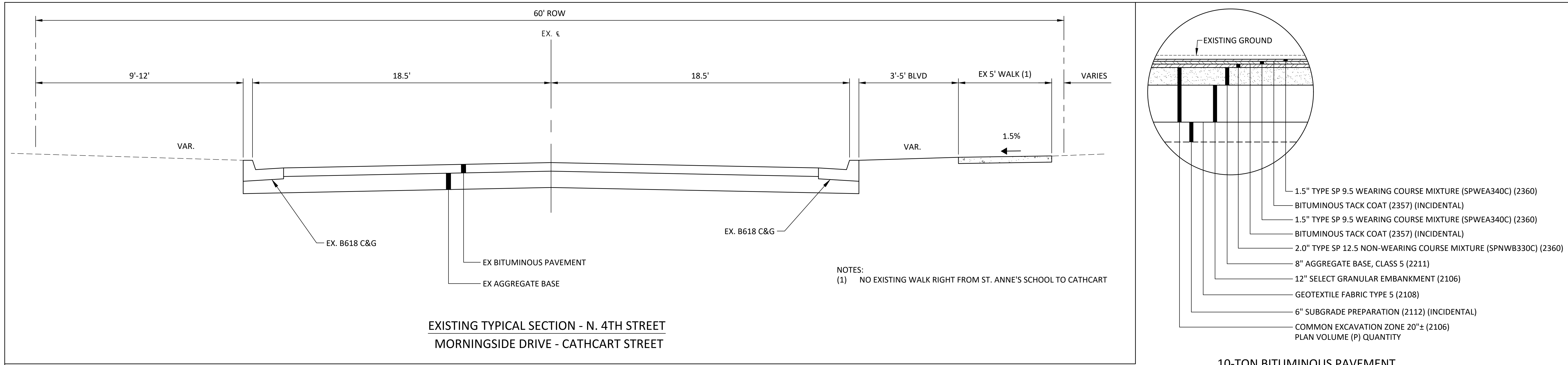
- PROPOSED PROJECT LOCATIONS
- ASSESSMENT ROLL PARCELS



H:\LESU\0M1132454\CAD\C3D\FIGR-132454-PROPOSED-ASSESSMENT-ROLL.dwg 7/31/2024 9:41:37 AM

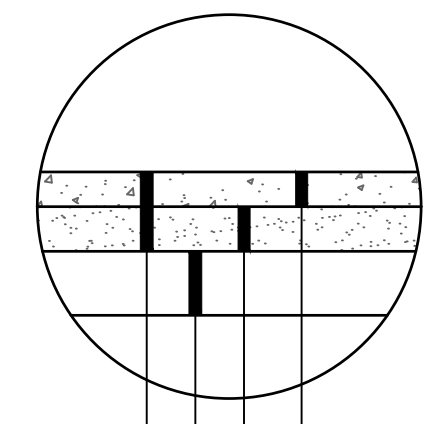
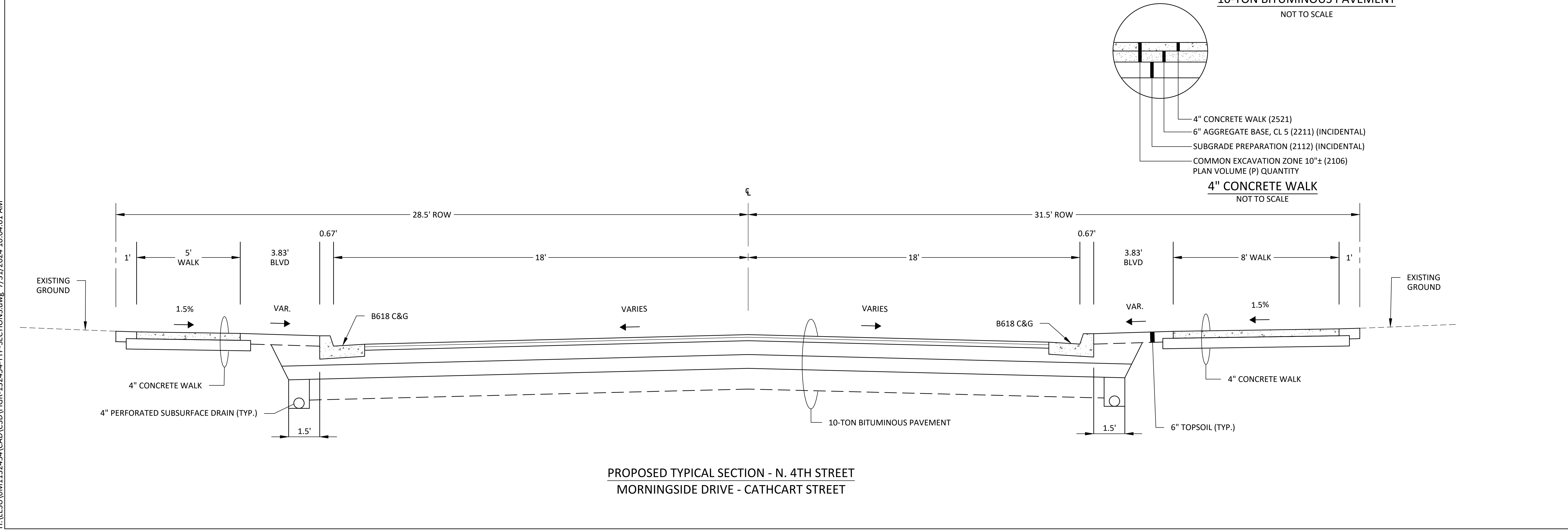


H:\LESU\0M1132454\CAD\FIGR-132454-TYP-SECTIONS.dwg, 7/31/2024 10:04:01 AM



- 1.5" TYPE SP 9.5 WEARING COURSE MIXTURE (SPWEA340C) (2360)
- BITUMINOUS TACK COAT (2357) (INCIDENTAL)
- 1.5" TYPE SP 9.5 WEARING COURSE MIXTURE (SPWEA340C) (2360)
- BITUMINOUS TACK COAT (2357) (INCIDENTAL)
- 2.0" TYPE SP 12.5 NON-WEARING COURSE MIXTURE (SPNWB330C) (2360)
- 8" AGGREGATE BASE, CLASS 5 (2211)
- 12" SELECT GRANULAR EMBANKMENT (2106)
- GEOTEXTILE FABRIC TYPE 5 (2108)
- 6" SUBGRADE PREPARATION (2112) (INCIDENTAL)
- COMMON EXCAVATION ZONE 20"± (2106)
- PLAN VOLUME (P) QUANTITY

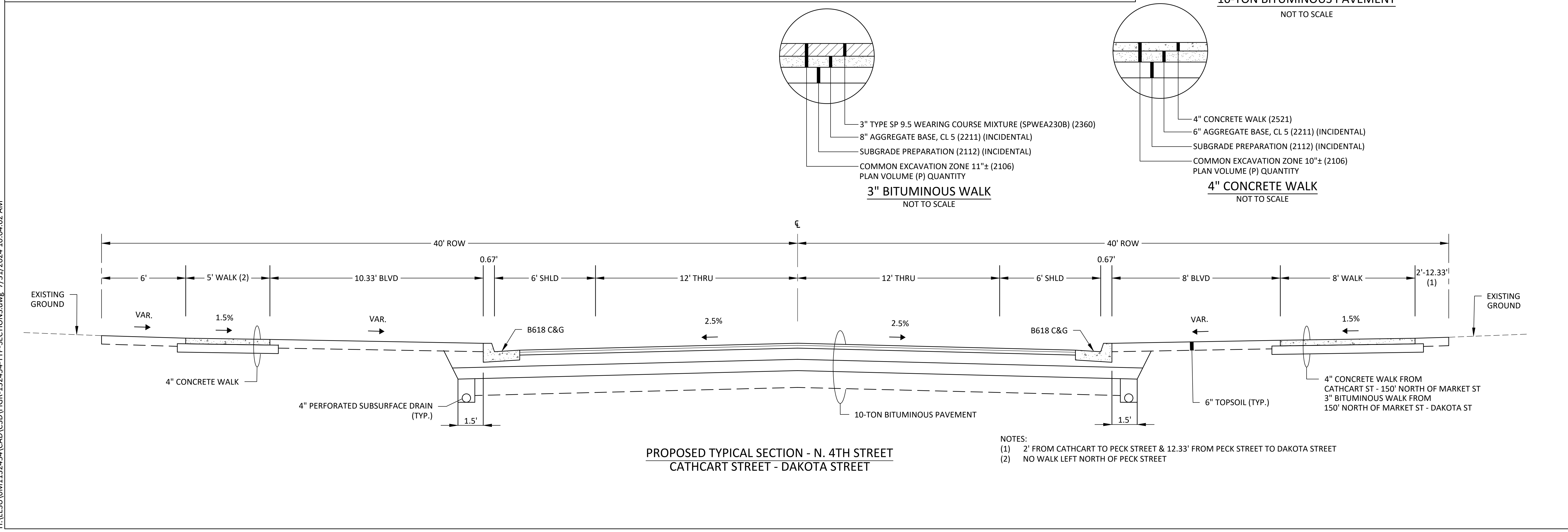
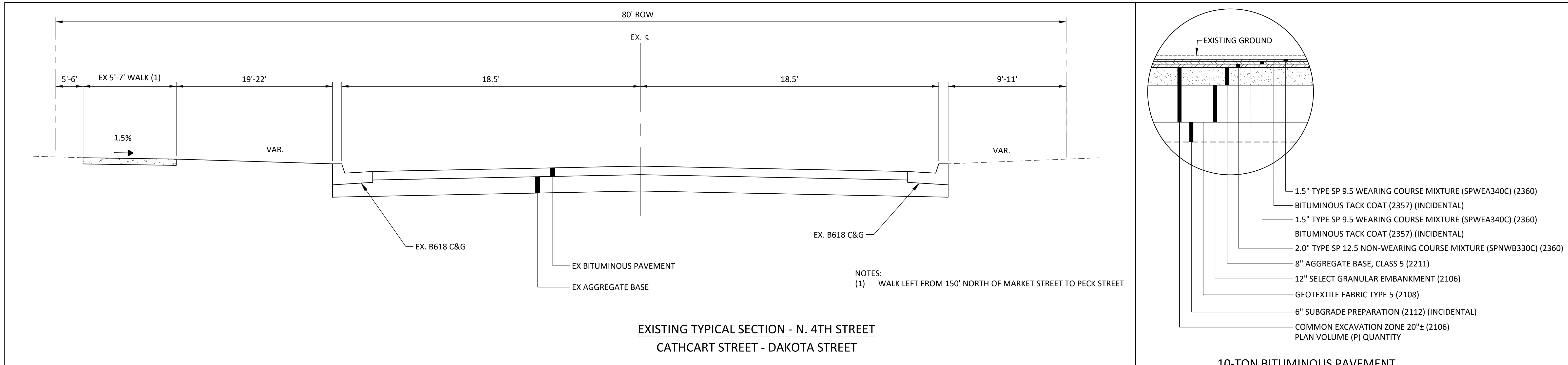
10-TON BITUMINOUS PAVEMENT
NOT TO SCALE



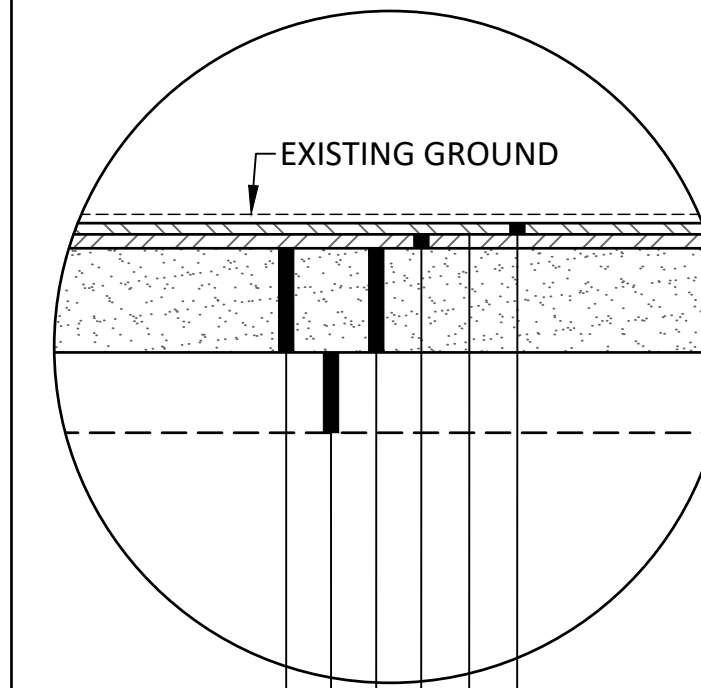
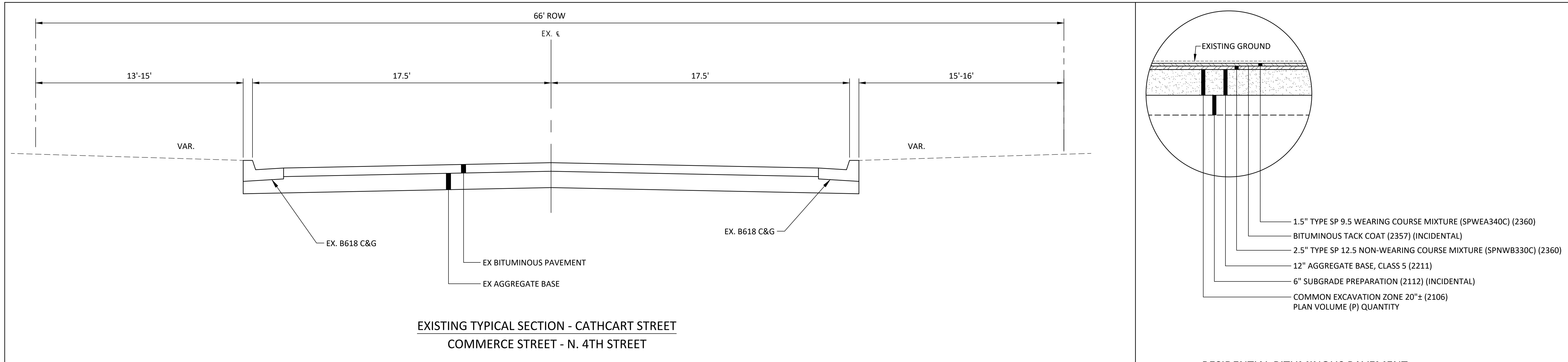
- 4" CONCRETE WALK (2521)
- 6" AGGREGATE BASE, CL 5 (2211) (INCIDENTAL)
- SUBGRADE PREPARATION (2112) (INCIDENTAL)
- COMMON EXCAVATION ZONE 10"± (2106)
- PLAN VOLUME (P) QUANTITY

4" CONCRETE WALK
NOT TO SCALE

H:\LESU\0M1132454\CAD\FIGR-132454-TYP-SECTIONS.dwg, 7/31/2024 10:04:01 AM



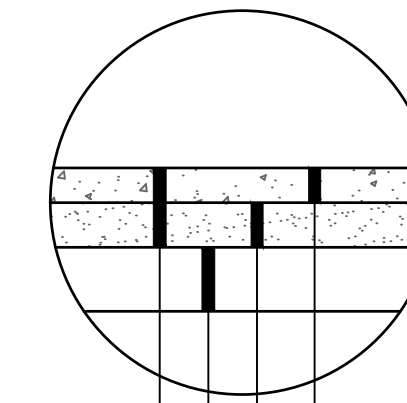
H:\LESU\0M1132454\CAD\FIGR-132454-TYP-SECTIONS.dwg, 7/31/2024 10:04:02 AM



- 1.5" TYPE SP 9.5 WEARING COURSE MIXTURE (SPWEA340C) (2360)
- BITUMINOUS TACK COAT (2357) (INCIDENTAL)
- 2.5" TYPE SP 12.5 NON-WEARING COURSE MIXTURE (SPNWB330C) (2360)
- 12" AGGREGATE BASE, CLASS 5 (2211)
- 6" SUBGRADE PREPARATION (2112) (INCIDENTAL)
- COMMON EXCAVATION ZONE 20"± (2106)
- PLAN VOLUME (P) QUANTITY

RESIDENTIAL BITUMINOUS PAVEMENT

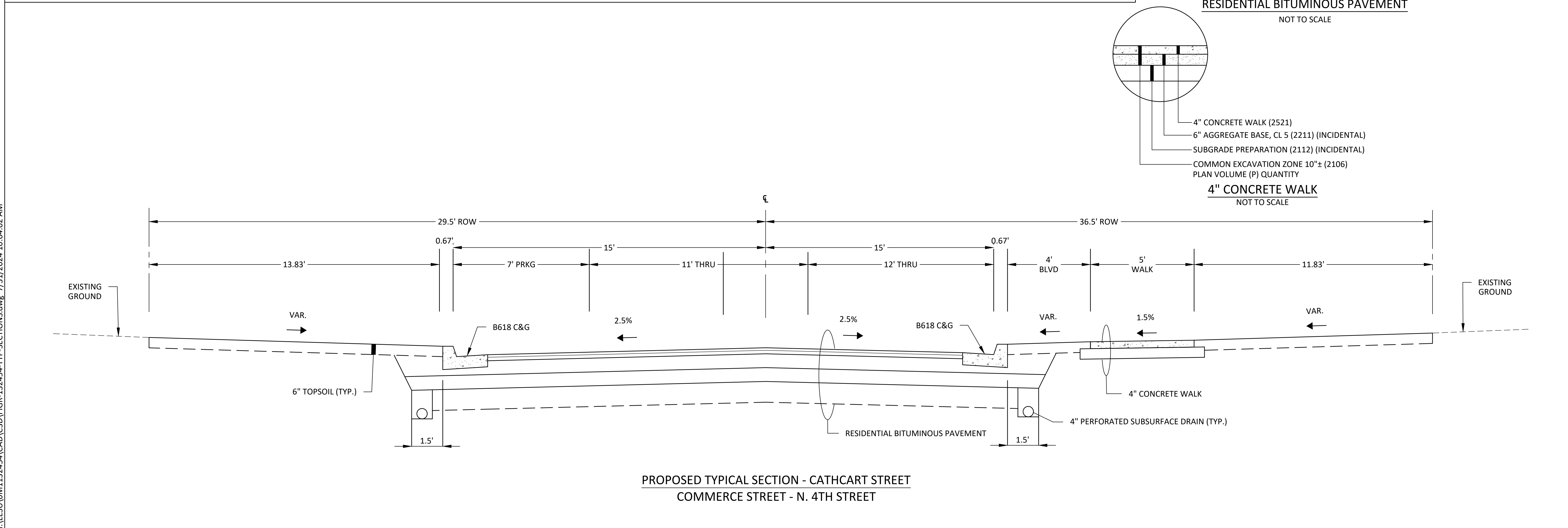
NOT TO SCALE



- 4" CONCRETE WALK (2521)
- 6" AGGREGATE BASE, CL 5 (2211) (INCIDENTAL)
- SUBGRADE PREPARATION (2112) (INCIDENTAL)
- COMMON EXCAVATION ZONE 10"± (2106)
- PLAN VOLUME (P) QUANTITY

4" CONCRETE WALK

NOT TO SCALE



H:\LESU\0M1132454\CAD\C3D\FIGR-132454-TYP-SECTIONS.dwg, 7/31/2024 10:04:02 AM

Schedule for 2025 (N 4th St & Cathcart St) Street & Utility Improvements Project

11/13/23	Approve 10-Year Capital Improvement Plan (Council Meeting)
2/26/24	Approve Turnback of CSAH 37 (N 4 th St) to the City from the County (Council Meeting)
2/26/24	Order Preparation of Feasibility ‘Preliminary Engineering’ Report (Council Meeting)
6/10/24	Accept Feasibility Report & Call for Public Hearing (Council Meeting)
8/1/24	Hold First Neighborhood Information Meeting (TODAY)
8/12/24	Public Improvement Hearing (Council Meeting)
8/26/24	Order Project & Preparation of Plans (Council Meeting)
8/2024 – 12/2024	Final Design
11/21/24	<i>Tentative Date</i> Second Neighborhood Information Design Meeting
12/9/24	Approve Final Plans & Specifications; Authorize Advertise for Bids (Council Meeting)
3/6/25	Bid Opening
3/24/25	Accept Bids and Award Contract (Council Meeting)
4/22/25	<i>Tentative Date</i> Neighborhood Information Construction Meeting
5/5/25	Anticipated Start Construction
8/25/25	Order Preparation of Proposed Assessment & Call for Assessment Hearing (Council Meeting)
9/22/25	Conduct Public Assessment Hearing (Council Meeting)
9/22/25	Adopt Assessment Roll (Council Meeting)
10/31/25	Construction Substantial Completion
6/26/26	Construction Final Completion