BOLTON & MENK

MARCH 2022

LEGEND

- - - - BOARD BOUNDARY

OVERALL PROJECT AREA

CITY OF RANDOLPH

2022 SANITARY SEWER IMPROVEMENTS

H:\RANDVOT\132203\3_Preliminary\B_Layouts\PIER-132203-PROJECT LAYOUT INDEX.dwg 3/29/2022 5:59:40 PM

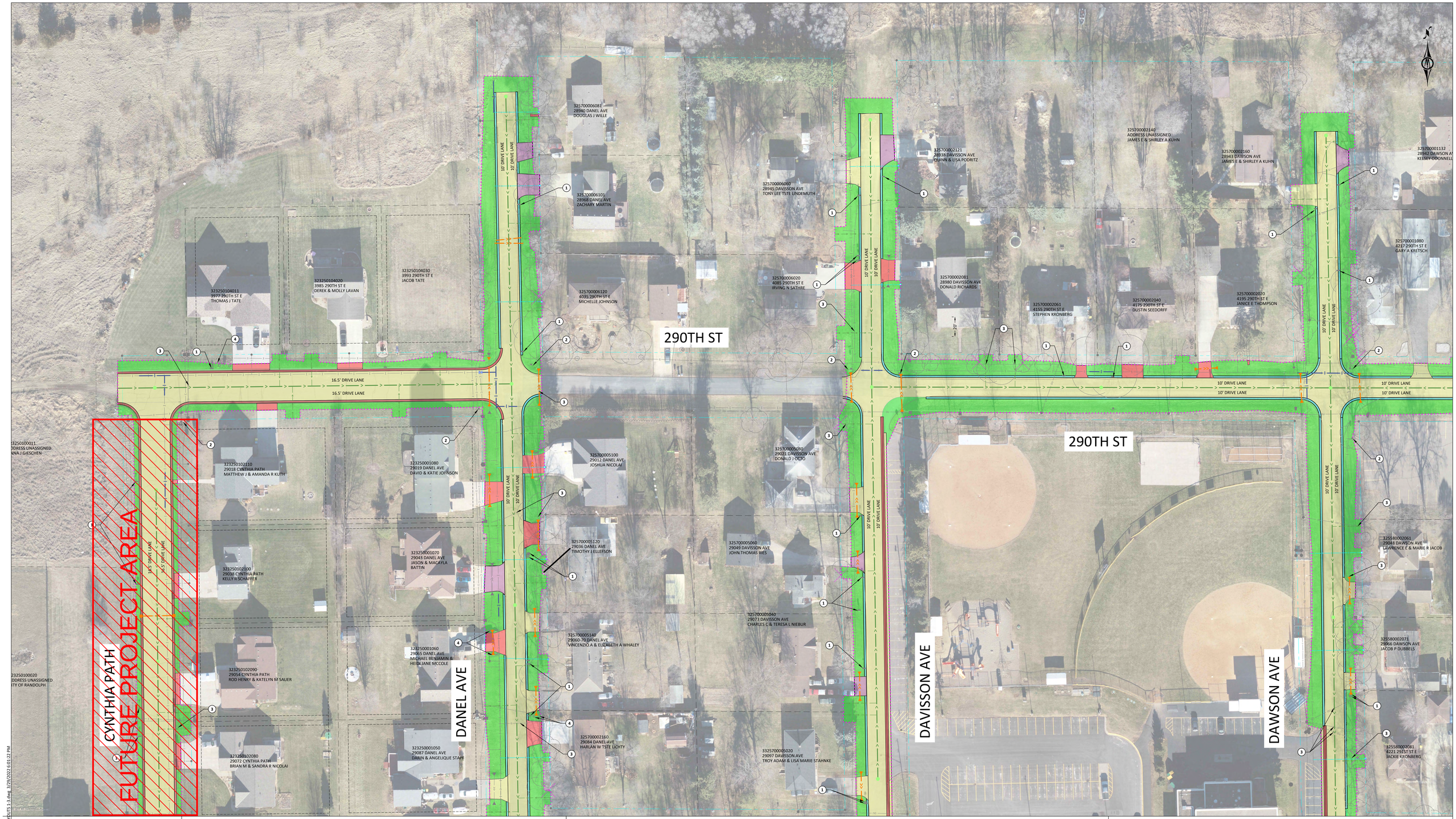

LEGEND

- EXISTING RIGHT OF WAY
- PROPOSED TEMPORARY EASEMENT
- PROPOSED PERMANENT EASEMENT
- PROPOSED BITUMINOUS STREET/DRIVEWAY/TRAIL
- PROPOSED CONCRETE DRIVEWAY/SIDEWALK/MEDIAN
- PROPOSED GRAVEL STREET/DRIVEWAY
- PROPOSED TURF
- PROPOSED CONCRETE CURB & GUTTER/VALLEY GUTTER
- PROPOSED BITUMINOUS CURB
- GRAVEL SHOULDER
- PROPOSED SANITARY SEWER
- PROPOSED SANITARY SERVICE
- PROPOSED FORCEMAIN
- WATERMAIN VALVE
- HYDRANT
- PROPOSED CURBSTOP
- PROPOSED WATERMAIN SERVICE REPLACEMENT
- PROPOSED WATERMAIN
- EXISTING WATERMAIN
- EXISTING WATER SERVICE
- EXISTING STORM SEWER PIPE
- PROPOSED STORM SEWER PIPE
- APPROXIMATE CONSTRUCTION LIMITS
- PROPOSED STORM STRUCTURE
- PROPOSED SANITARY MANHOLE
- TREE REMOVAL
- (1) SALVAGE/REINSTALL MAILBOX POST
- (2) SALVAGE/REINSTALL SIGN
- (3) RELOCATE UTILITY
- (4) LANDSCAPE IMPACT

BOLTON & MENK

MARCH 2022

HORZ. SCALE 0 50 100 FEET

PRELIMINARY LAYOUT 1

290TH ST
DANEL AVE
DAVISSON AVE
DAWSON AVE 291ST ST

CITY OF RANDOLPH

2022 SANITARY SEWER IMPROVEMENTS

H:\RANDO\07112320312_Preliminary\B_Layouts\FIGR-123203-PROJECT LAYOUTS 1-3.dwg 3/29/2022 6:01:22 PM

CITY OF RANDOLPH

2022 SANITARY SEWER IMPROVEMENTS

PRELIMINARY LAYOUT 2
290TH ST
CR 83
DINSMORE AVE

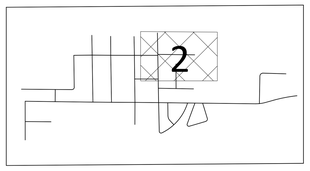

HORZ. 0 50 100
SCALE FEET

LEGEND

- EXISTING RIGHT OF WAY
- PROPOSED TEMPORARY EASEMENT
- PROPOSED PERMANENT EASEMENT
- PROPOSED BITUMINOUS STREET/DRIVEWAY/TRAIL
- PROPOSED CONCRETE DRIVEWAY/SIDEWALK/MEDIAN
- PROPOSED GRAVEL STREET/DRIVEWAY
- PROPOSED TURF
- PROPOSED CONCRETE CURB & GUTTER/VALLEY GUTTER
- PROPOSED BITUMINOUS CURB
- GRAVEL SHOULDER
- PROPOSED SANITARY SEWER
- PROPOSED SANITARY SERVICE
- PROPOSED FORCEMAIN
- PROPOSED SANITARY MANHOLE
- WATERMAIN VALVE
- HYDRANT
- PROPOSED CURBSTOP
- PROPOSED WATERMAIN SERVICE REPLACEMENT
- PROPOSED WATERMAIN
- EXISTING WATERMAIN
- EXISTING WATER SERVICE
- EXISTING STORM SEWER PIPE
- PROPOSED STORM SEWER PIPE
- APPROXIMATE CONSTRUCTION LIMITS
- PROPOSED STORM STRUCTURE
- PROPOSED SANITARY MANHOLE
- TREE REMOVAL
- 1 SALVAGE/REINSTALL MAILBOX POST
- 2 SALVAGE/REINSTALL SIGN
- 3 RELOCATE UTILITY
- 4 LANDSCAPE IMPACT

BOLTON & MENK

MARCH 2022

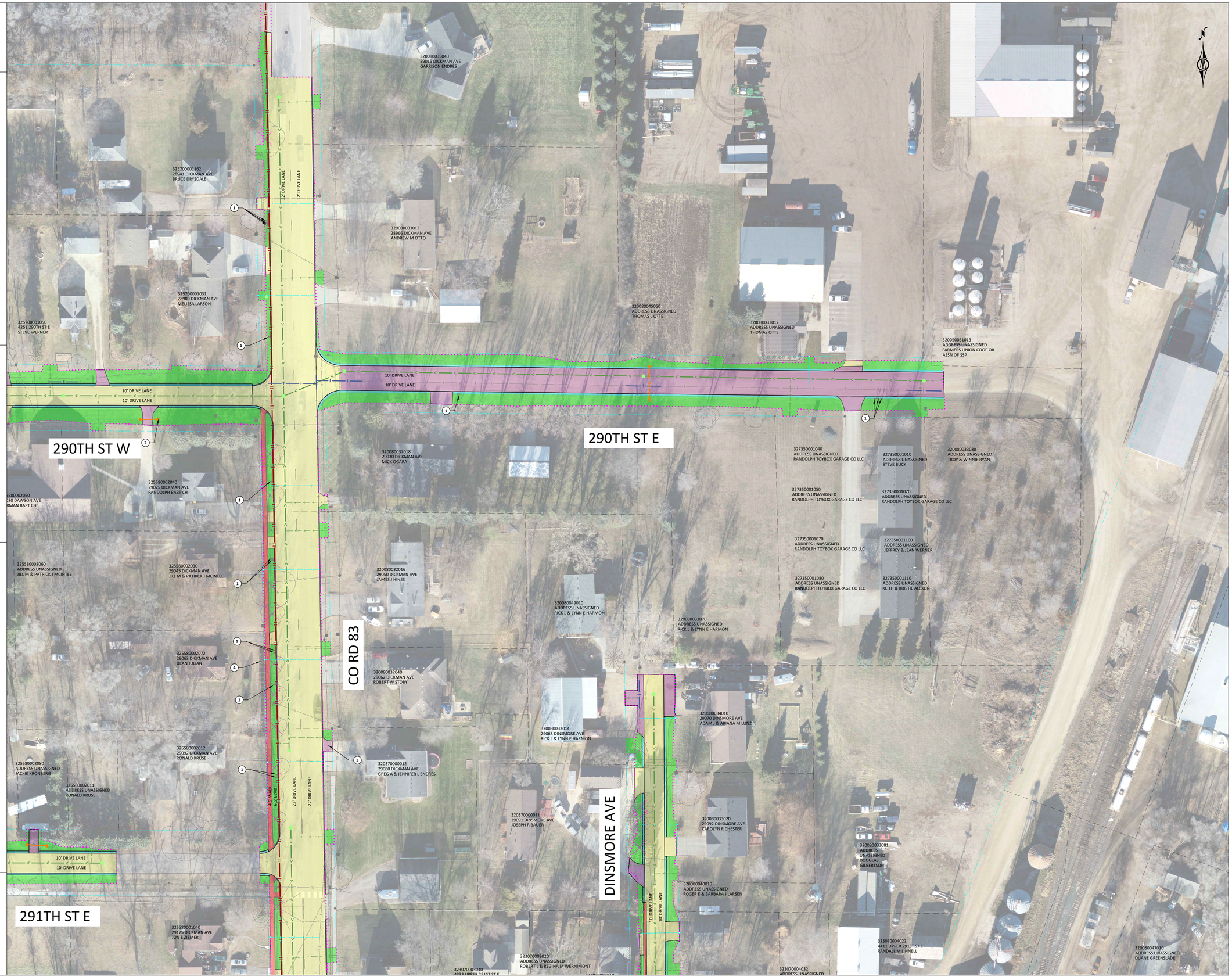

H:\RAND\0T1123203\2_Preliminary\B_Layouts\FIGR-123203-PROJECT LAYOUTS 1-3.dwg 3/29/2022 6:01:50 PM

CITY OF RANDOLPH

2022 SANITARY SEWER IMPROVEMENTS

PRELIMINARY LAYOUT 3

COOPER AVE
CORDELL CT
CR 88
CURTIS LN

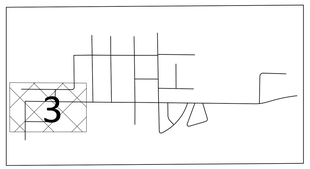

HORZ. SCALE 0 50 100 FEET

LEGEND

- EXISTING RIGHT OF WAY
- PROPOSED TEMPORARY EASEMENT
- PROPOSED PERMANENT EASEMENT
- PROPOSED BITUMINOUS STREET/DRIVEWAY/TRAIL
- PROPOSED CONCRETE DRIVEWAY/SIDEWALK/MEDIAN
- PROPOSED GRAVEL STREET/DRIVEWAY
- PROPOSED TURF
- PROPOSED CONCRETE CURB & GUTTER/VALLEY GUTTER
- PROPOSED BITUMINOUS CURB
- GRAVEL SHOULDER
- PROPOSED SANITARY SEWER
- PROPOSED SANITARY SERVICE
- PROPOSED FORCEMAIN
- PROPOSED SANITARY MANHOLE
- WATERMAIN VALVE
- HYDRANT
- PROPOSED CURBSTOP
- PROPOSED WATERMAIN SERVICE REPLACEMENT
- PROPOSED WATERMAIN
- EXISTING WATERMAIN
- EXISTING WATER SERVICE
- EXISTING STORM SEWER PIPE
- PROPOSED STORM SEWER PIPE
- APPROXIMATE CONSTRUCTION LIMITS
- PROPOSED STORM STRUCTURE
- PROPOSED SANITARY MANHOLE
- TREE REMOVAL
- (1) SALVAGE/REINSTALL MAILBOX POST
- (2) SALVAGE/REINSTALL SIGN
- (3) RELOCATE UTILITY
- (4) LANDSCAPE IMPACT

BOLTON & MENK

MARCH 2022

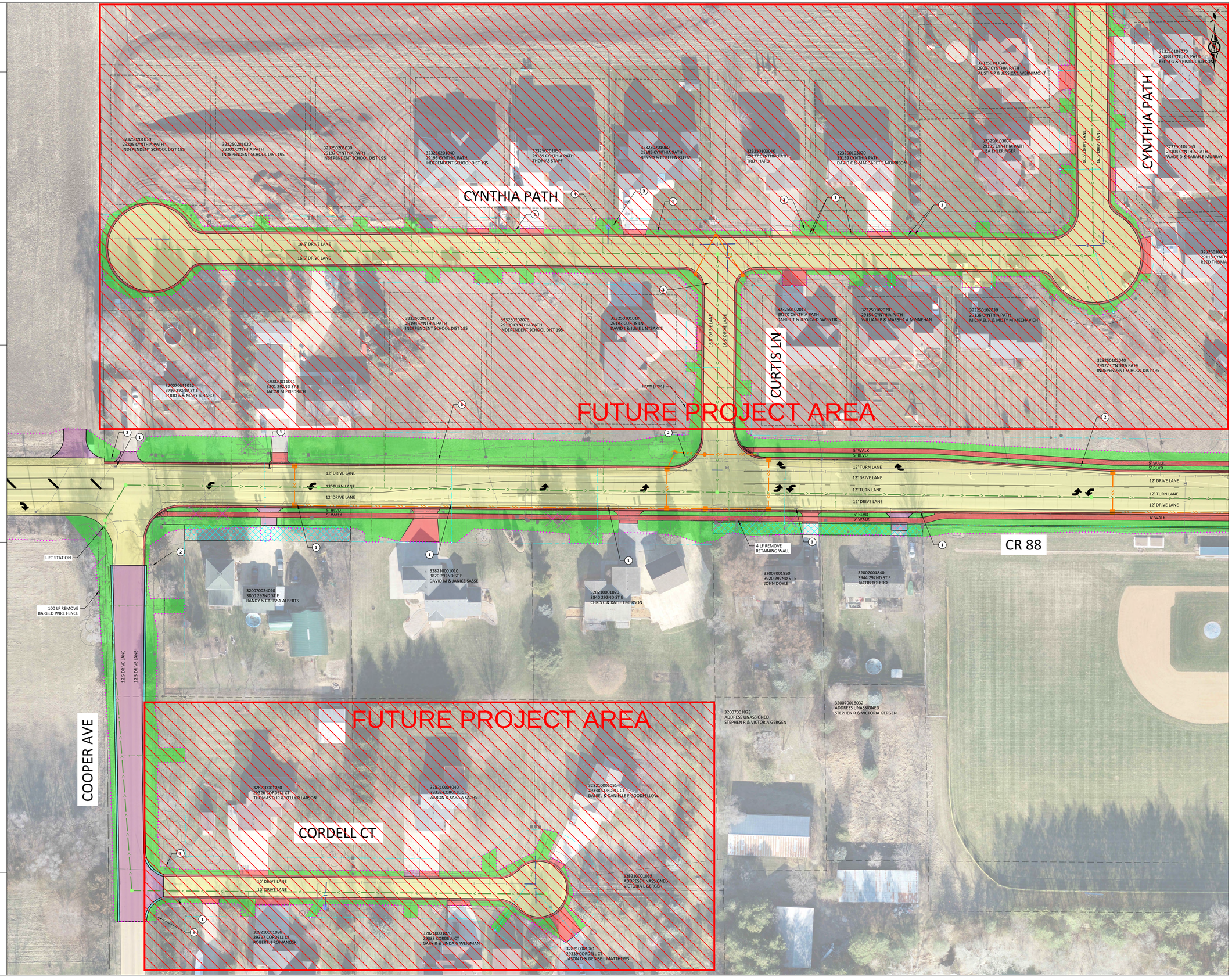

H:\RANO\07112320312-Preliminary\B_Layouts\FGR-123203-PROJECT LAYOUTS 1-3.dwg 3/29/2022 6:02:25 PM

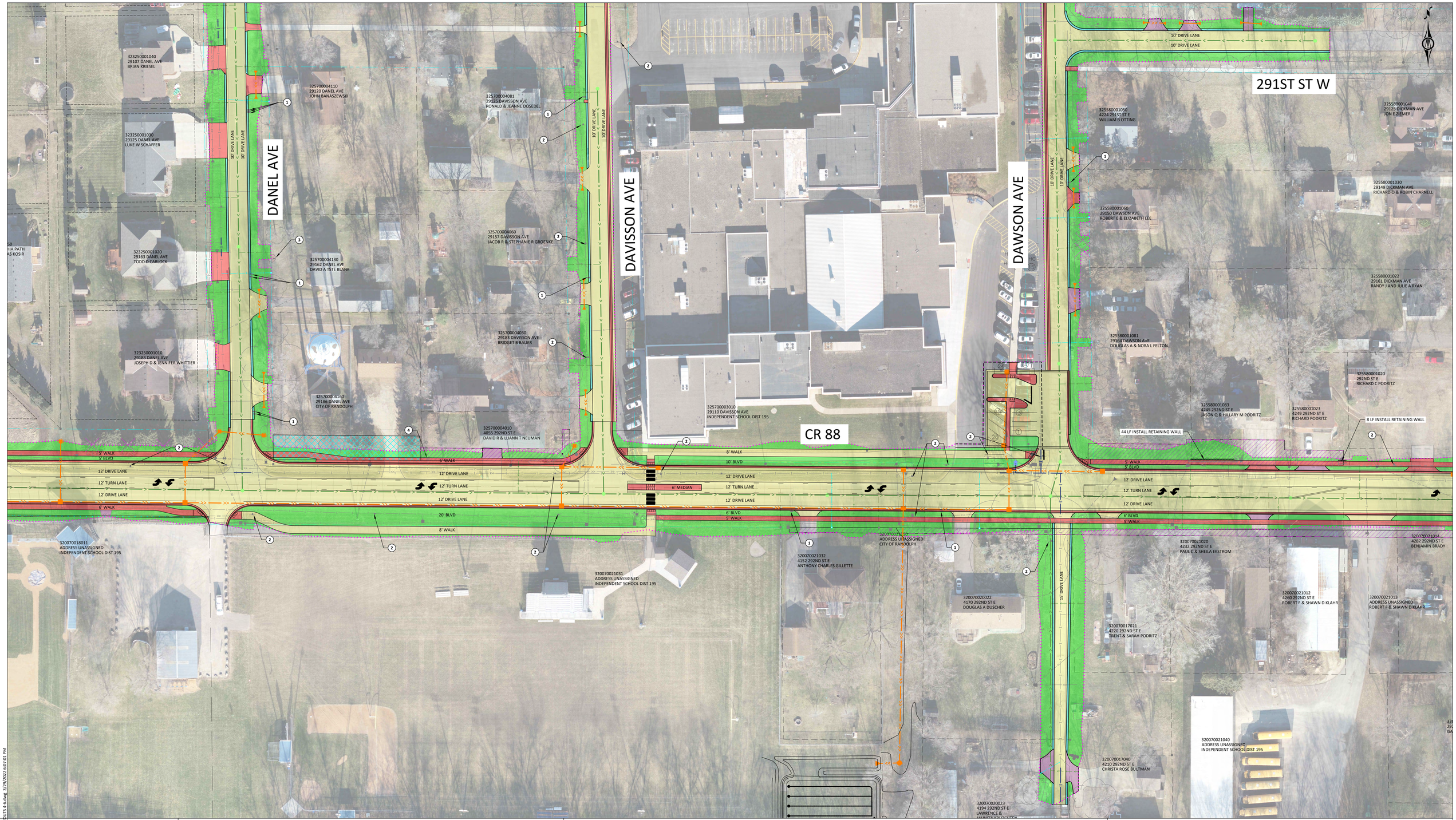

BOLTON & MENK

MARCH 2022

LEGEND

- EXISTING RIGHT OF WAY
- PROPOSED TEMPORARY EASEMENT
- PROPOSED PERMANENT EASEMENT
- PROPOSED BITUMINOUS STREET/DRIVEWAY/TRAIL
- PROPOSED CONCRETE DRIVEWAY/SIDEWALK/MEDIAN
- PROPOSED GRAVEL STREET/DRIVEWAY
- PROPOSED TURF
- PROPOSED CONCRETE CURB & GUTTER/VALLEY GUTTER
- PROPOSED BITUMINOUS CURB
- GRAVEL SHOULDER
- PROPOSED SANITARY SEWER
- PROPOSED SANITARY SERVICE
- PROPOSED FORCEMAIN
- WATERMAIN VALVE
- HYDRANT
- PROPOSED CURBSTOP
- PROPOSED WATERMAIN SERVICE REPLACEMENT
- PROPOSED WATERMAIN
- EXISTING WATERMAIN
- EXISTING WATER SERVICE
- EXISTING STORM SEWER PIPE
- PROPOSED STORM SEWER PIPE
- APPROXIMATE CONSTRUCTION LIMITS
- PROPOSED STORM STRUCTURE
- PROPOSED SANITARY MANHOLE
- TREE REMOVAL
- (1) SALVAGE/REINSTALL MAILBOX POST
- (2) SALVAGE/REINSTALL SIGN
- (3) RELOCATE UTILITY
- (4) LANDSCAPE IMPACT

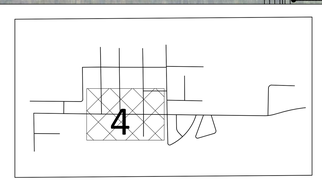

HORZ. SCALE 0 50 100 FEET

PRELIMINARY LAYOUT 4

DANEL AVE
DAVISSON AVE
DAWSON AVE
CR 88
291ST ST W

CITY OF RANDOLPH

2022 SANITARY SEWER IMPROVEMENTS

H:\RAND\07112320312_Preliminary\B_Layouts\FIGR-123203-PROJECT LAYOUTS 4-6.dwg 3/29/2022 6:07:01 PM

CITY OF RANDOLPH

2022 SANITARY SEWER IMPROVEMENTS

PRELIMINARY LAYOUT 5

CR 83
UPPER 291ST ST W
CR 88
DICKSON AVE
DISTAD PATH
DIVERS PATH
DIXIE AVE
DOYLE TR
DOUGLAS AVE

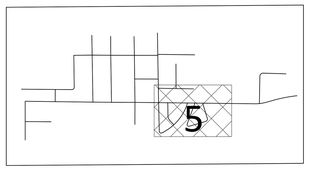

0 50 100
HORZ.
SCALE FEET

LEGEND

- EXISTING RIGHT OF WAY
- PROPOSED TEMPORARY EASEMENT
- PROPOSED PERMANENT EASEMENT
- PROPOSED BITUMINOUS STREET/DRIVEWAY/TRAIL
- PROPOSED CONCRETE DRIVEWAY/SIDEWALK/MEDIAN
- PROPOSED GRAVEL STREET/DRIVEWAY
- PROPOSED TURF
- PROPOSED CONCRETE CURB & GUTTER/VALLEY GUTTER
- PROPOSED BITUMINOUS CURB
- GRAVEL SHOULDER
- PROPOSED SANITARY SEWER
- PROPOSED SANITARY SERVICE
- PROPOSED FORCEMAIN
- PROPOSED SANITARY MANHOLE
- WATERMAIN VALVE
- HYDRANT
- PROPOSED CURBSTOP
- PROPOSED WATERMAIN SERVICE REPLACEMENT
- PROPOSED WATERMAIN
- EXISTING WATERMAIN
- EXISTING WATER SERVICE
- EXISTING STORM SEWER PIPE
- PROPOSED STORM SEWER PIPE
- APPROXIMATE CONSTRUCTION LIMITS
- PROPOSED STORM STRUCTURE
- PROPOSED SANITARY MANHOLE
- TREE REMOVAL
- (1) SALVAGE/REINSTALL MAILBOX POST
- (2) SALVAGE/REINSTALL SIGN
- (3) RELOCATE UTILITY
- (4) LANDSCAPE IMPACT

BOLTON & MENK

MARCH 2022

H:\RANDO\01123203\2_Preliminary\B_Layouts\1\GR-123203-PROJECT LAYOUTS 4-6.dwg, 3/29/2022 6:07:39 PM

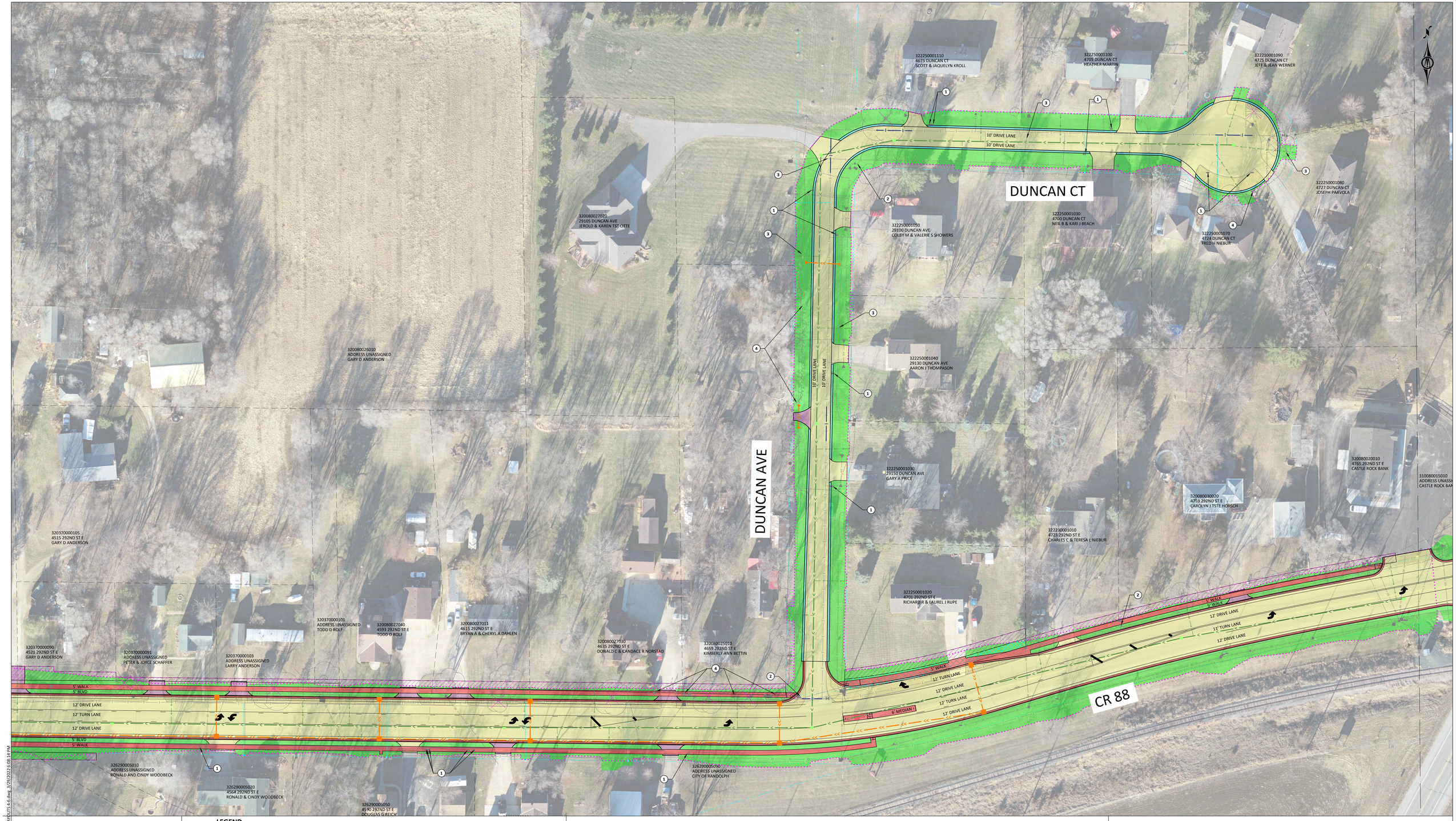

BOLTON & MENK

MARCH 2022

LEGEND

- EXISTING RIGHT OF WAY
- PROPOSED TEMPORARY EASEMENT
- PROPOSED PERMANENT EASEMENT
- PROPOSED BITUMINOUS STREET/DRIVEWAY/TRAIL
- PROPOSED CONCRETE DRIVEWAY/SIDEWALK/MEDIAN
- PROPOSED GRAVEL STREET/DRIVEWAY
- PROPOSED TURF
- PROPOSED CONCRETE CURB & GUTTER/VALLEY GUTTER
- PROPOSED BITUMINOUS CURB
- GRAVEL SHOULDER
- PROPOSED SANITARY SEWER
- PROPOSED SANITARY SERVICE
- PROPOSED FORCEMAIN
- WATERMAIN VALVE
- HYDRANT
- PROPOSED CURBSTOP
- PROPOSED WATERMAIN SERVICE REPLACEMENT
- PROPOSED WATERMAIN
- EXISTING WATERMAIN
- EXISTING WATER SERVICE
- EXISTING STORM SEWER PIPE
- PROPOSED STORM SEWER PIPE
- APPROXIMATE CONSTRUCTION LIMITS
- PROPOSED STORM STRUCTURE
- PROPOSED SANITARY MANHOLE
- TREE REMOVAL
- (1) SALVAGE/REINSTALL MAILBOX POST
- (2) SALVAGE/REINSTALL SIGN
- (3) RELOCATE UTILITY
- (4) LANDSCAPE IMPACT

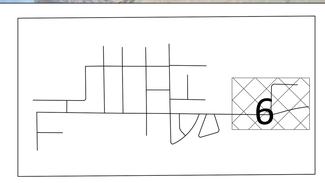

HORZ. SCALE 0 50 100 FEET

PRELIMINARY LAYOUT 6
DUNCAN CT
DUNCAN AVE
CR88

CITY OF RANDOLPH

2022 SANITARY SEWER IMPROVEMENTS

H:\RANDV\07112230312_Preliminary\B_Layouts\FIGR-122303-PROJECT LAYOUTS 4-6.dwg 3/29/2022 6:08:34 PM