

CITY OF WABASSO, MINNESOTA

CONSTRUCTION PLANS FOR

SANITARY SEWER SYSTEM IMPROVEMENTS

SANITARY SEWER, LIFT STATION, AGGREGATE BASE, PLANT MIXED BITUMINOUS PAVEMENT, CONCRETE CURB & GUTTER,
SIDEWALK, DRIVEWAYS, TURF RESTORATION, AND RELATED APPURTENANCES

JUNE, 2023

RESOURCE LIST

CITY OF WABASSO

City Hall
1429 Front Street
Wabasso, MN 56293
(507) 342-5519

City Administrator:
Larry Thompson

Mayor: Carol Atkins

City Council Members:
Chad Altermatt
Amanda Guetter
Jeff Olson
Roger Baumann

City Engineer:
(Consultant)
David A. Palm P.E.
Bolton & Menk, Inc.
507-794-5541

Public Works Director:
Jim Jenniges
(612) 699-7238

UTILITIES

GAS
No Natural Gas

COMMUNICATION

ARVIG
731 Main Street
P.O. Box 130
Wabasso, MN 56293
Phone: (507) 342-8001
Attn: Nathan Jaboson

Clara City Telephone
227 South Main Street
P.O. Box 800
Clara City, MN 56222
Phone: (320) 847-2211
Attn: Randy Maserek

ELECTRIC

Redwood Electric Cooperative
60 Pine Street
P.O. Box 15
Clements, MN 56224
Phone: (507) 692-2214
Attn: Chad Nelsen

NOTE: EXISTING UTILITY INFORMATION SHOWN ON THIS PLAN HAS BEEN PROVIDED BY THE UTILITY OWNER. THE CONTRACTOR SHALL FIELD VERIFY EXACT LOCATIONS PRIOR TO COMMENCING CONSTRUCTION AS REQUIRED BY STATE LAW. NOTIFY GOPHER STATE ONE CALL, 1-800-252-1166 OR 651-454-0002.






THE SUBSURFACE UTILITY INFORMATION IN THIS PLAN IS UTILITY QUALITY LEVEL D UNLESS OTHERWISE NOTED. THIS UTILITY LEVEL WAS DETERMINED ACCORDING TO THE GUIDELINES OF CI/ASCE 38-02, ENTITLED "STANDARD GUIDELINES FOR THE COLLECTION AND DEPICTION OF EXISTING SUBSURFACE UTILITY DATA."

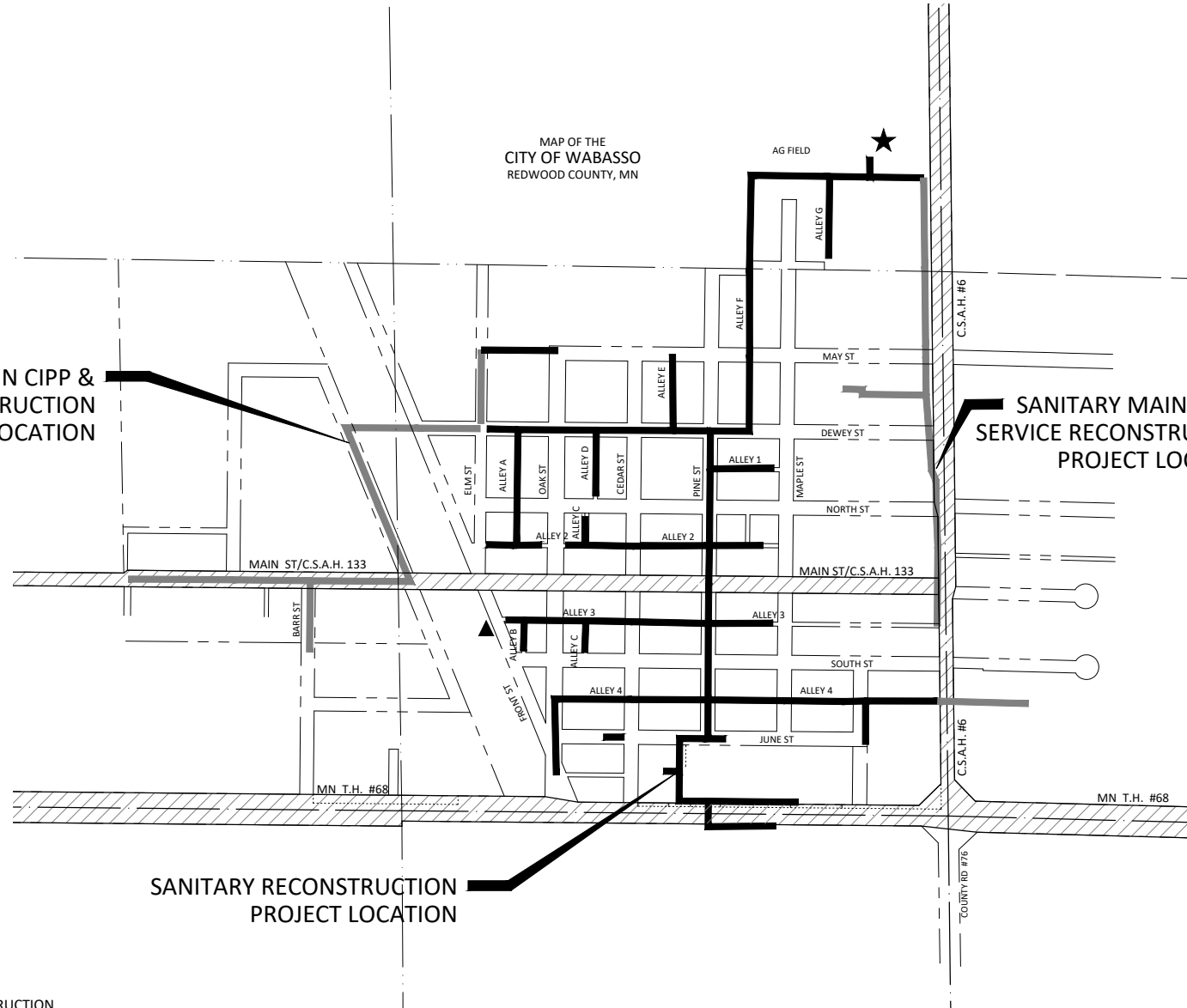
SANITARY MAIN CIPP & SERVICE RECONSTRUCTION PROJECT LOCATION

SANITARY MAIN CIPP & SERVICE RECONSTRUCTION PROJECT LOCATION

SANITARY RECONSTRUCTION PROJECT LOCATION

MAP LEGEND

-  PROJECT LIMITS - RECONSTRUCTION
-  PROJECT LIMITS - CIPP AREAS
-  ALLOWABLE HAUL ROAD
-  BID LOCATION
-  ALLOWABLE STAGING AREA



SHEET NUMBER	SHEET TITLE
0.01 - 0.03	TITLE SHEET, LEGEND, CONSTRUCTION NOTES
0.04 - 0.09	SHEET INDEX, UTILITY MAPS, RIGHT OF WAY MAP
1.01 - 1.16	DETAILS, TYPICAL SECTIONS
2.01 - 2.09	EROSION CONTROL PLAN, SWPPP
3.01 - 3.06	EXISTING CONDITIONS & REMOVAL PLANS
6.01 - 6.03	TRAFFIC CONTROL
7.01 - 7.05	LIFT STATION ELECTRICAL PLANS
8.01 - 8.02	LIFT STATION, VALVE VAULT, & GRINDER STATION PLANS
9.01 - 9.06	CIPP PLAN
UTILITY PLAN & PROFILES	
10.01	LIFT STATION & FORCEMAIN
11.01 - 11.02	NORTH PRIVATE ROAD
12.01	MAY STREET
13.01 - 13.02	DEWEY STREET
14.01	ALLEY 1
15.01 - 15.02	ALLEY 2
16.01 - 16.02	ALLEY 3
17.01 - 17.03	ALLEY 4
18.01	JUNE STREET
19.01	JUNE STREET SERVICE RELOCATION
20.01 - 20.03	TRUNK HIGHWAY 68 ROAD DITCHES & CROSSING
21.01	ALLEY A
22.01	ALLEY B
23.01	OAK STREET
24.01	ALLEY C
25.01	ALLEY D
26.01	ALLEY E
27.01	JONTI CRAFT
28.01 - 28.03	PINE STREET
29.01 - 29.02	ALLEY F
30.01	ALLEY G
31.01	ASH STREET

THIS PLAN SET CONTAINS 89 SHEETS.

© Bolton & Menk, Inc. 2023. All Rights Reserved. WABASSO_S13116937_CADD/CD/116937/2023/001.dwg 5/16/2023 2:52:23 PM

I HEREBY CERTIFY THAT THIS PLAN, SPECIFICATION, OR REPORT WAS PREPARED BY ME OR UNDER MY DIRECT SUPERVISION AND THAT I AM A DULY LICENSED PROFESSIONAL ENGINEER UNDER THE LAWS OF THE STATE OF MINNESOTA.

David A. Palm
DAVID A. PALM
LIC. NO. 22574 DATE 04/10/2023



1243 CEDAR STREET NE
SLEEPY EYE, MINNESOTA 56085
Phone: (507) 794-5541
Email: SleepyEye@bolton-menk.com
www.bolton-menk.com

DESIGNED	NO.	ISSUED FOR	DATE
MCM			
MCM			
DAP			
CLIENT PROJ. NO.	513.116937		

⚡ BM=1081.202 MNDOT 6407 T ALUMINUM ROD AT THE JUNCTION OF TH 68 & COUNTY RD 76, 89.8' S OF TH 68, 53.5' E OF COUNTY RD 76	PROJECT DATUM: REDWOOD COUNTY COORDINATES HORIZONTAL: NAD83 (1996) VERTICAL: NAVD 88	RECORD DRAWING INFORMATION
		OBSERVER: CONTRACTOR: DATE:
CITY OF WABASSO, MINNESOTA SANITARY SEWER SYSTEM IMPROVEMENTS		SHEET 0.01