

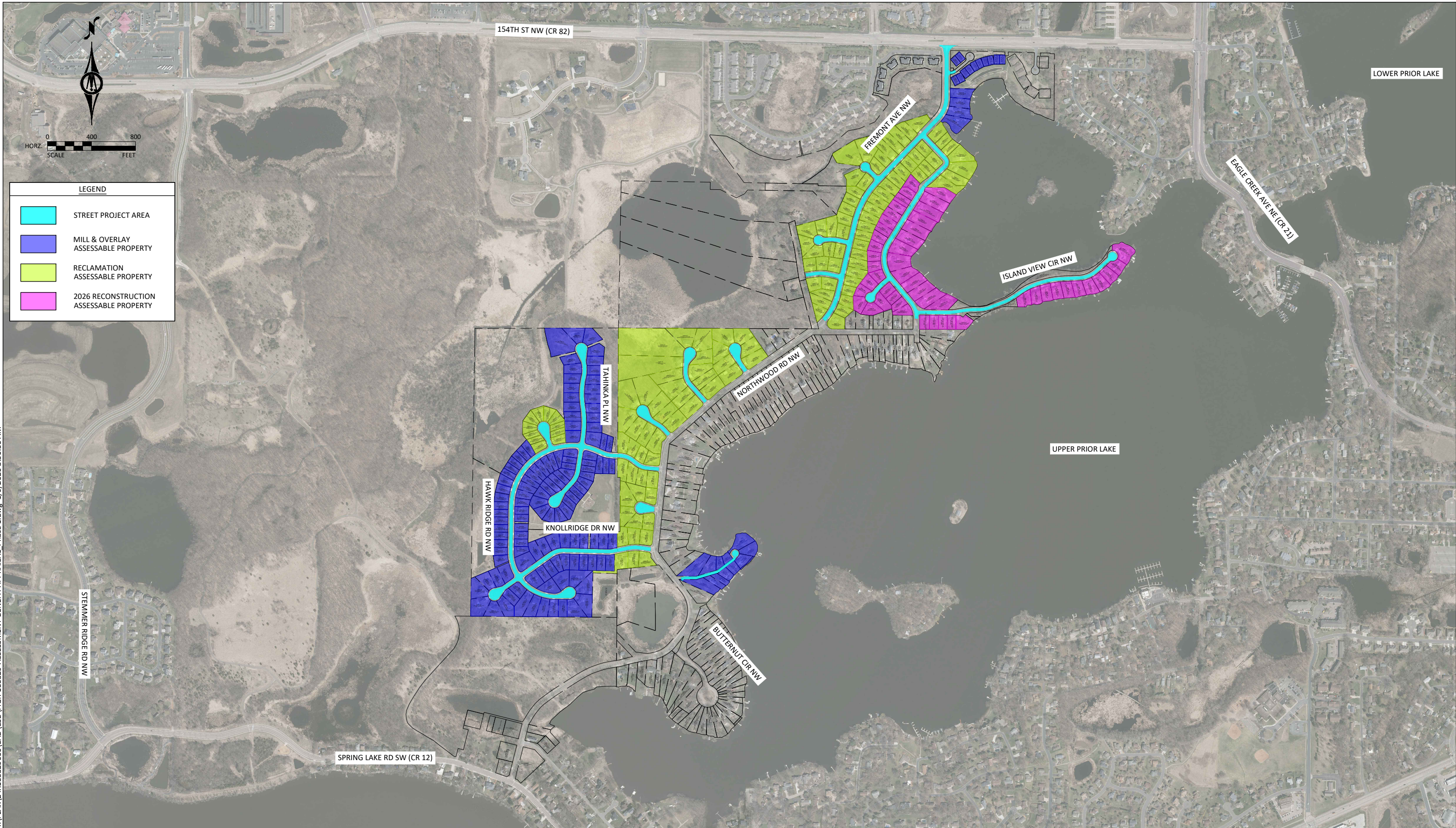


Northwood Road Area Street & Utility Improvements - Phase 1





City of Prior Lake

Phase 1 Assessment Map

January 2026



LEGEND

-  STREET PROJECT AREA
-  MILL & OVERLAY ASSESSABLE PROPERTY
-  RECLAMATION ASSESSABLE PROPERTY
-  2026 RECONSTRUCTION ASSESSABLE PROPERTY